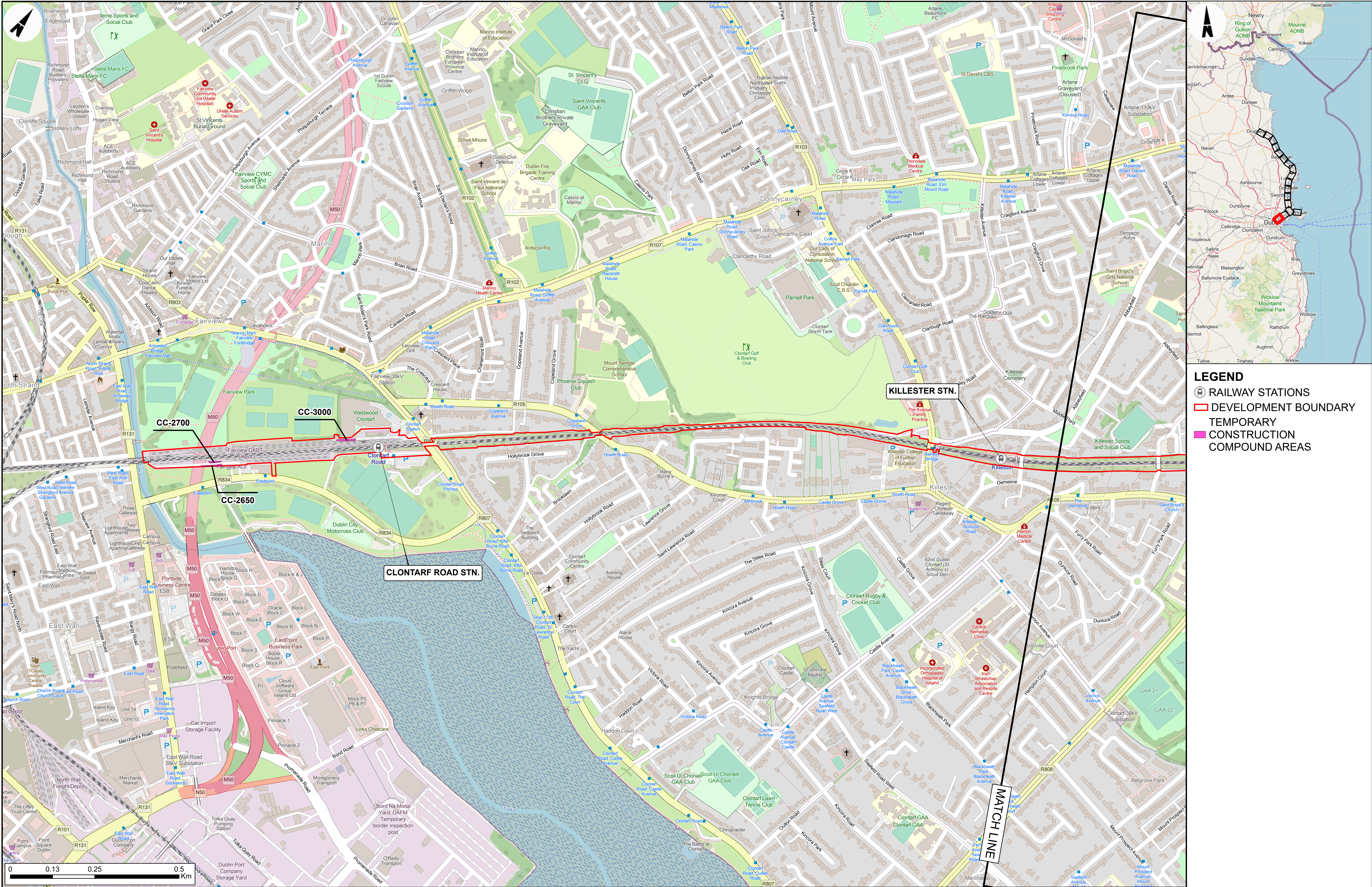


- LEGEND**
- RAILWAY STATIONS
  - DEVELOPMENT BOUNDARY
  - TEMPORARY CONSTRUCTION COMPOUND AREAS

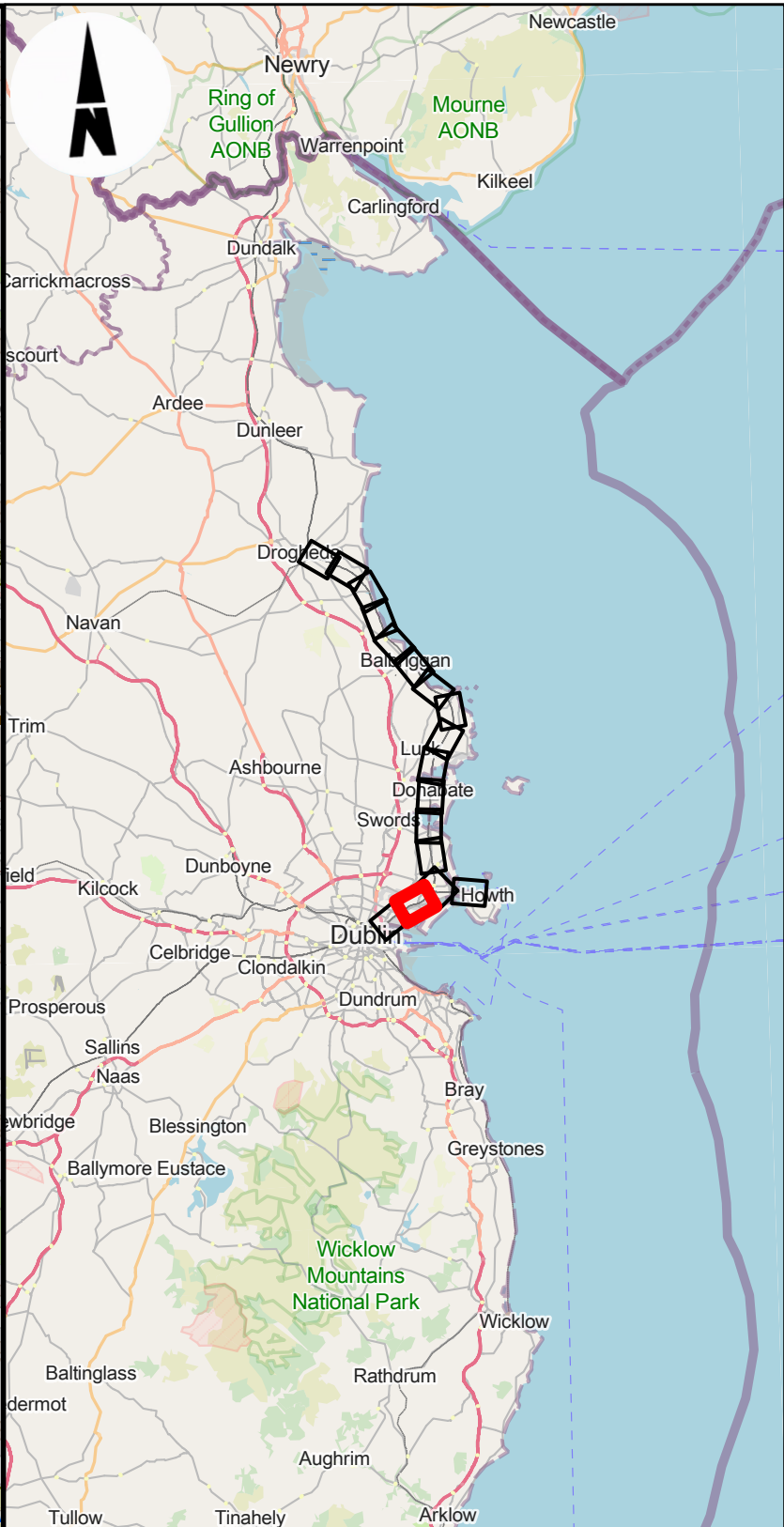
<p><small>Disclaimer</small></p> <p>© Irish Rail (2023). This drawing is confidential and the copyright in it is owned by Irish Rail. This drawing must not be either loaned, copied or otherwise reproduced in whole or in part or used for any purpose without the prior permission of Irish Rail.</p> <p>© Ordnance Survey Ireland and Government of Ireland. All O.S. data used for plans are printed under "Copyright Ordnance Survey Ireland 0039723 (OSI Aerial Data or OSI Lidar Data) &amp; 2023/ OSI_NMA_180 (OSI Vector Data)". All elevations are in metres and relate to OSI Geoid Model (OSGM02) Malin Head as defined by existing Project Control. All co-ordinates are in Irish Transverse Mercator Grid (ITM) as defined by OSI active GPS station Tallaght College (TLLG).</p>		<p><b>NOTES</b></p>		<p><b>DART+ Coastal North</b></p>		<p><b>Client</b></p> <p><b>lanród Éireann</b> <b>Irish Rail</b></p>		<p><b>Engineering Designer</b></p> <p><b>ARUP</b></p>		<p><b>Project Title</b></p> <p><b>DART+ COASTAL NORTH</b></p>	
<p><b>Date</b></p> <p>07/09/2023</p>		<p><b>Scale</b></p> <p>1:75000 @ A1 1:150000 @ A3</p>		<p><b>Drawn</b></p> <p>DM</p>		<p><b>Checked</b></p> <p>TH</p>		<p><b>Approved</b></p> <p>COD</p>		<p><b>Drawing Title</b></p> <p><b>CONSTRUCTION STRATEGY</b> <b>FIGURE 5.2: CONSTRUCTION COMPOUND LOCATIONS</b> <b>OVERVIEW</b></p>	
<p><b>Project Code</b></p> <p>D+WP56</p>		<p><b>Originator Code</b></p> <p>ARP</p>		<p><b>QMS Code</b></p> <p>279933-00</p>		<p><b>Drawing File Name</b></p> <p>D+WP56-ARP-ZL-NN-DR-EVCO-100011</p>		<p><b>Sheet Number</b></p> <p>1 of 18</p>		<p><b>Status</b></p> <p>S4</p>	<p><b>Rev</b></p> <p>P02</p>





<div>Disclaimer</div> <div>© Irish Rail (2023). This drawing is confidential and the copyright in it is owned by Irish Rail. This drawing must not be either loaned, copied or otherwise reproduced in whole or in part or used for any purpose without the prior permission of Irish Rail.</div> <div>© OpenStreetMap contributors.</div> <div>© Ordnance Survey Ireland and Government of Ireland. All O.S. data used for plans are printed under "Copyright Ordnance Survey Ireland 0039723 (OSi Aerial Data or OSi Lidar Data) &amp; 2023/ OSi, NMA, 180 (OSi Vector Data)". All elevations are in metres and relate to OSi Geoid Model (OSGM02) Malin Head as defined by existing Project Control. All Co-ordinates are in Irish Transverse Mercator Grid (ITM) as defined by OSi active GPS station Tallaght College (TLLG).</div>	<div>NOTES</div>	<div><div><div><div></div><div>DART+</div><div>Coastal North</div></div><div><div><div>NTA</div><div>Udaráis Náisiúnta Iompair</div><div>National Transport Authority</div></div><div><div><div>Tionscadal Éireann</div><div>Project Ireland</div><div>2040</div></div></div></div></div></div>	<table><tr><th>Rev</th><th>Date</th><th>Dm</th><th>Chkd</th><th>App'd</th><th>Description</th></tr><tr><td>P02</td><td>31/05/2024</td><td>DM</td><td>TH</td><td>COD</td><td>PLANNING ISSUE</td></tr><tr><td> </td><td> </td><td> </td><td> </td><td> </td><td> </td></tr><tr><td> </td><td> </td><td> </td><td> </td><td> </td><td> </td></tr><tr><td> </td><td> </td><td> </td><td> </td><td> </td><td> </td></tr><tr><td> </td><td> </td><td> </td><td> </td><td> </td><td> </td></tr></table>	Rev	Date	Dm	Chkd	App'd	Description	P02	31/05/2024	DM	TH	COD	PLANNING ISSUE																									<div><div><div><div></div><div>larnród Éireann</div><div>Irish Rail</div></div></div><div>Engineering Designer</div><div>ARUP</div></div>	<table><tr><td>Date</td><td>07/09/2023</td><td>Scale</td><td>1:5000 @ A1 1:10000 @ A3</td><td>Drawn</td><td>DM</td><td>Checked</td><td>TH</td><td>Approved</td><td>COD</td></tr><tr><td>Project Code</td><td>D+WP56</td><td>Originator Code</td><td>ARP</td><td>GMS Code</td><td colspan="4">279933-00</td></tr></table>	Date	07/09/2023	Scale	1:5000 @ A1 1:10000 @ A3	Drawn	DM	Checked	TH	Approved	COD	Project Code	D+WP56	Originator Code	ARP	GMS Code	279933-00				<table><tr><td colspan="2">Project Title</td><td colspan="3">DART+ COASTAL NORTH</td></tr><tr><td colspan="2">Drawing Title</td><td colspan="3">CONSTRUCTION STRATEGY FIGURE 5.2: CONSTRUCTION COMPOUND LOCATIONS</td></tr><tr><td colspan="2">Drawing File Name</td><td colspan="3">D+WP56-ARP-ZZ-NL-DR-EVCO-100012</td></tr><tr><td>Sheet Number</td><td>2 of 18</td><td>Status</td><td>S4</td><td>Rev</td><td>P02</td></tr></table>	Project Title		DART+ COASTAL NORTH			Drawing Title		CONSTRUCTION STRATEGY FIGURE 5.2: CONSTRUCTION COMPOUND LOCATIONS			Drawing File Name		D+WP56-ARP-ZZ-NL-DR-EVCO-100012			Sheet Number	2 of 18	Status	S4	Rev	P02
Rev	Date	Dm	Chkd	App'd	Description																																																																													
P02	31/05/2024	DM	TH	COD	PLANNING ISSUE																																																																													
Date	07/09/2023	Scale	1:5000 @ A1 1:10000 @ A3	Drawn	DM	Checked	TH	Approved	COD																																																																									
Project Code	D+WP56	Originator Code	ARP	GMS Code	279933-00																																																																													
Project Title		DART+ COASTAL NORTH																																																																																
Drawing Title		CONSTRUCTION STRATEGY FIGURE 5.2: CONSTRUCTION COMPOUND LOCATIONS																																																																																
Drawing File Name		D+WP56-ARP-ZZ-NL-DR-EVCO-100012																																																																																
Sheet Number	2 of 18	Status	S4	Rev	P02																																																																													





- LEGEND**
- RAILWAY STATIONS
  - DEVELOPMENT BOUNDARY

**Disclaimer**  
© Irish Rail (2023). This drawing is confidential and the copyright in it is owned by Irish Rail. This drawing must not be either loaned, copied or otherwise reproduced in whole or in part or used for any purpose without the prior permission of Irish Rail.

© Ordnance Survey Ireland and Government of Ireland. All O.S. data used for plans are printed under "Copyright Ordnance Survey Ireland 0039723 (OSI Aerial Data or OSI Lidar Data) & 2023/ OSI, NMA, 180 (OSI Vector Data)". All elevations are in metres and relate to OSI Geoid Model (OSGM02) Malin Head as defined by existing Project Control. All Co-ordinates are in Irish Transverse Mercator Grid (ITM) as defined by OSI active GPS station Tallaght College (TLLG).

NOTES



Rev	Date	Dn	Chkd	App'd	Description
P02	31/05/2024	DM	TH	COD	PLANNING ISSUE

Date	07/09/2023
Scale	1:5000 @ A1 1:10000 @ A3
Project Code	D+WP56
Originator Code	ARP

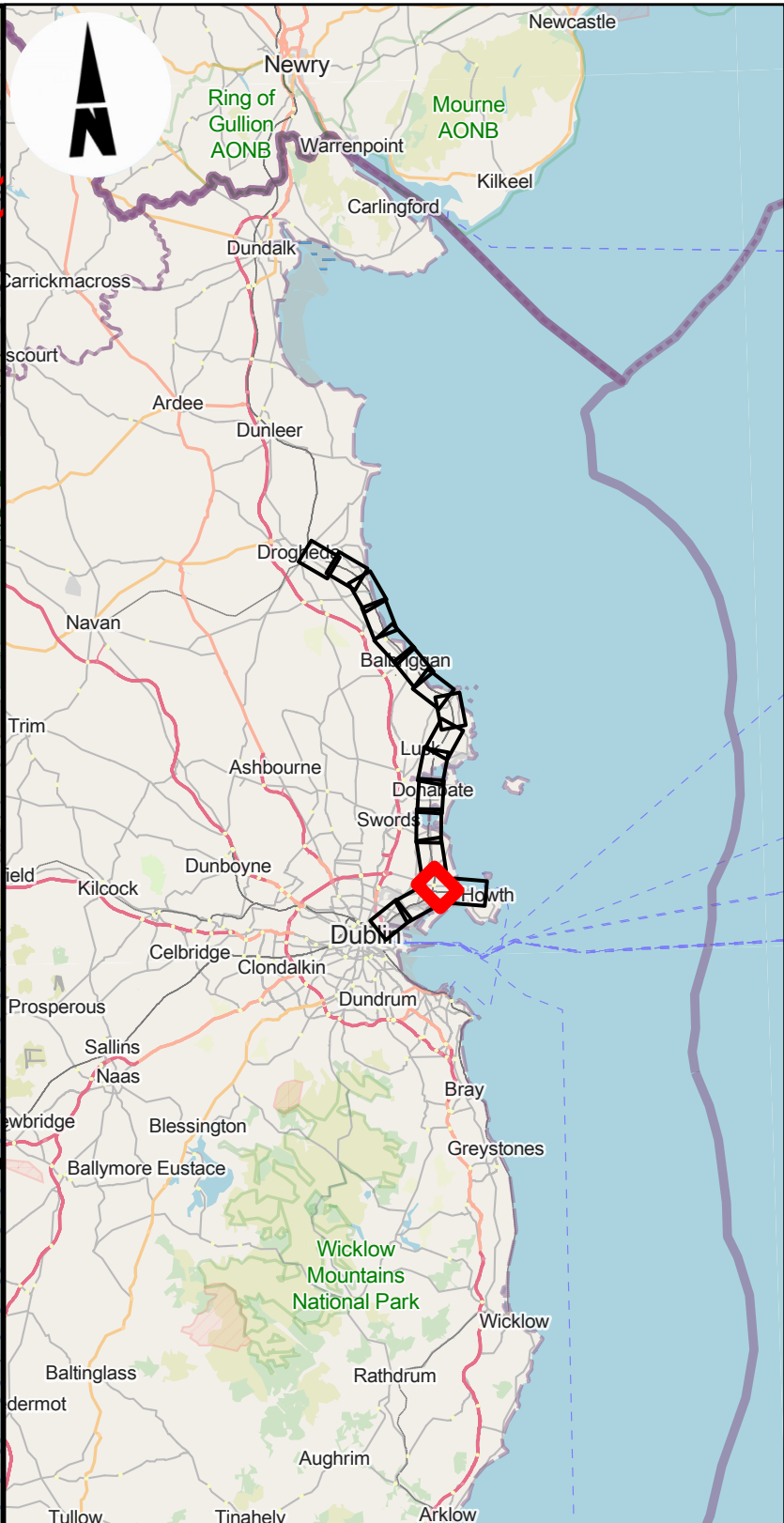
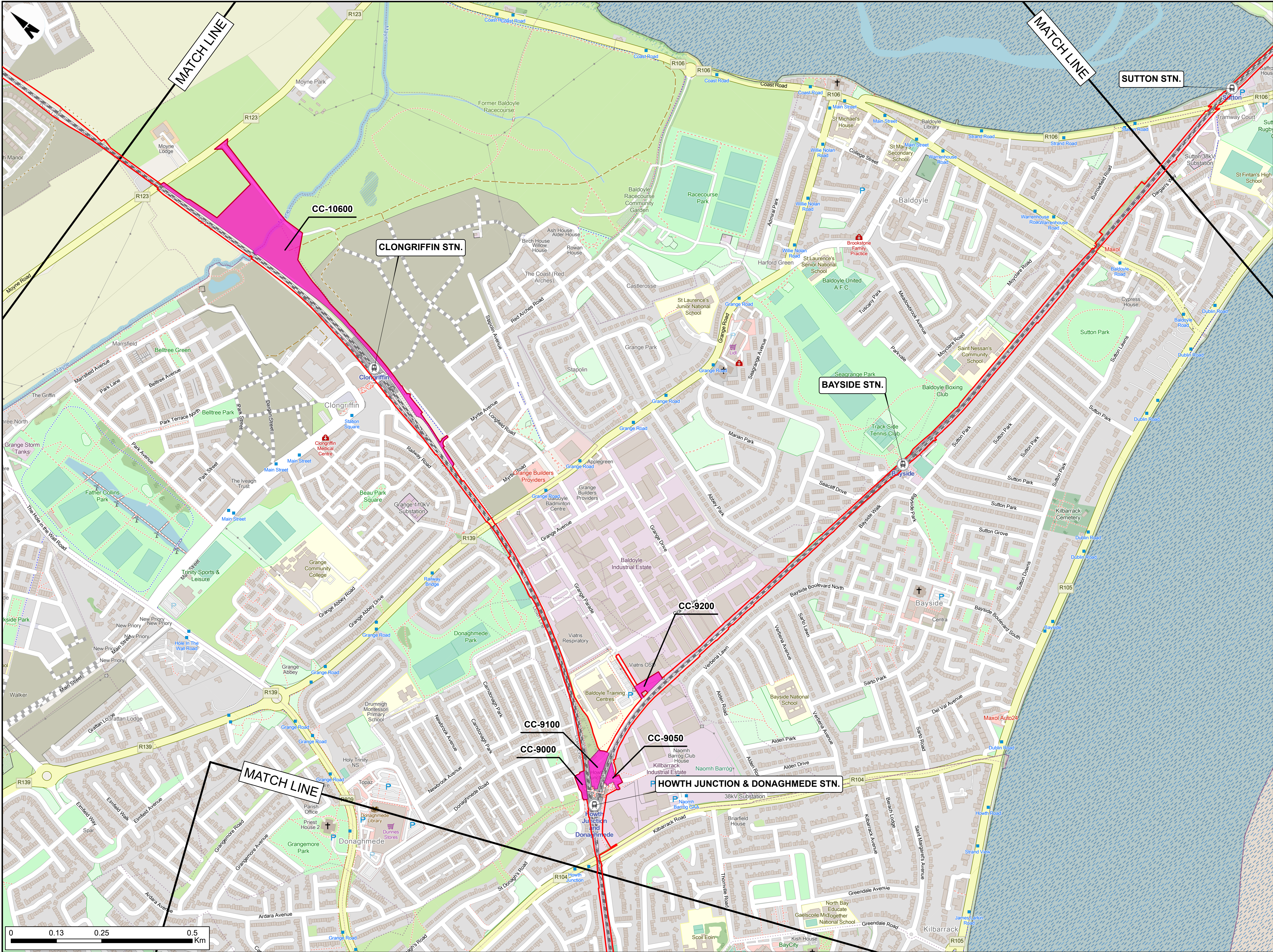
Engineering Designer	
Drawn	DM
Checked	TH
Approved	COD
QMS Code	
279933-00	

Project Title	
DART+ COASTAL NORTH	
Drawing Title	
CONSTRUCTION STRATEGY FIGURE 5.2: CONSTRUCTION COMPOUND LOCATIONS	
Drawing File Name	
D+WP56-ARP-ZZ-NL-DR-EVCO-100013	
Sheet Number	3 of 18
Status	S4
Rev	P02









- LEGEND**
- RAILWAY STATIONS
  - DEVELOPMENT BOUNDARY
  - TEMPORARY CONSTRUCTION COMPOUND AREAS

**Disclaimer**  
© Irish Rail (2023). This drawing is confidential and the copyright in it is owned by Irish Rail. This drawing must not be either loaned, copied or otherwise reproduced in whole or in part or used for any purpose without the prior permission of Irish Rail.  
© OpenStreetMap contributors.  
© Ordnance Survey Ireland and Government of Ireland. All O.S. data used for plans are printed under "Copyright Ordnance Survey Ireland 0039723 (OSI Aerial Data or OSI Lidar Data) & 2023/ OSI, NMA, 1:60 (OSI Vector Data)". All elevations are in metres and relate to OSI Geoid Model (OSGM02) Malin Head as defined by existing Project Control. All Co-ordinates are in Irish Transverse Mercator Grid (ITM) as defined by OSI active GPS station Tallaght College (TLLG).

**NOTES**

Tionscadal Éireann  
Project Ireland  
2040

Rev	Date	Dm	Chkd	App'd	Description
P02	31/05/2024	DM	TH	COD	PLANNING ISSUE

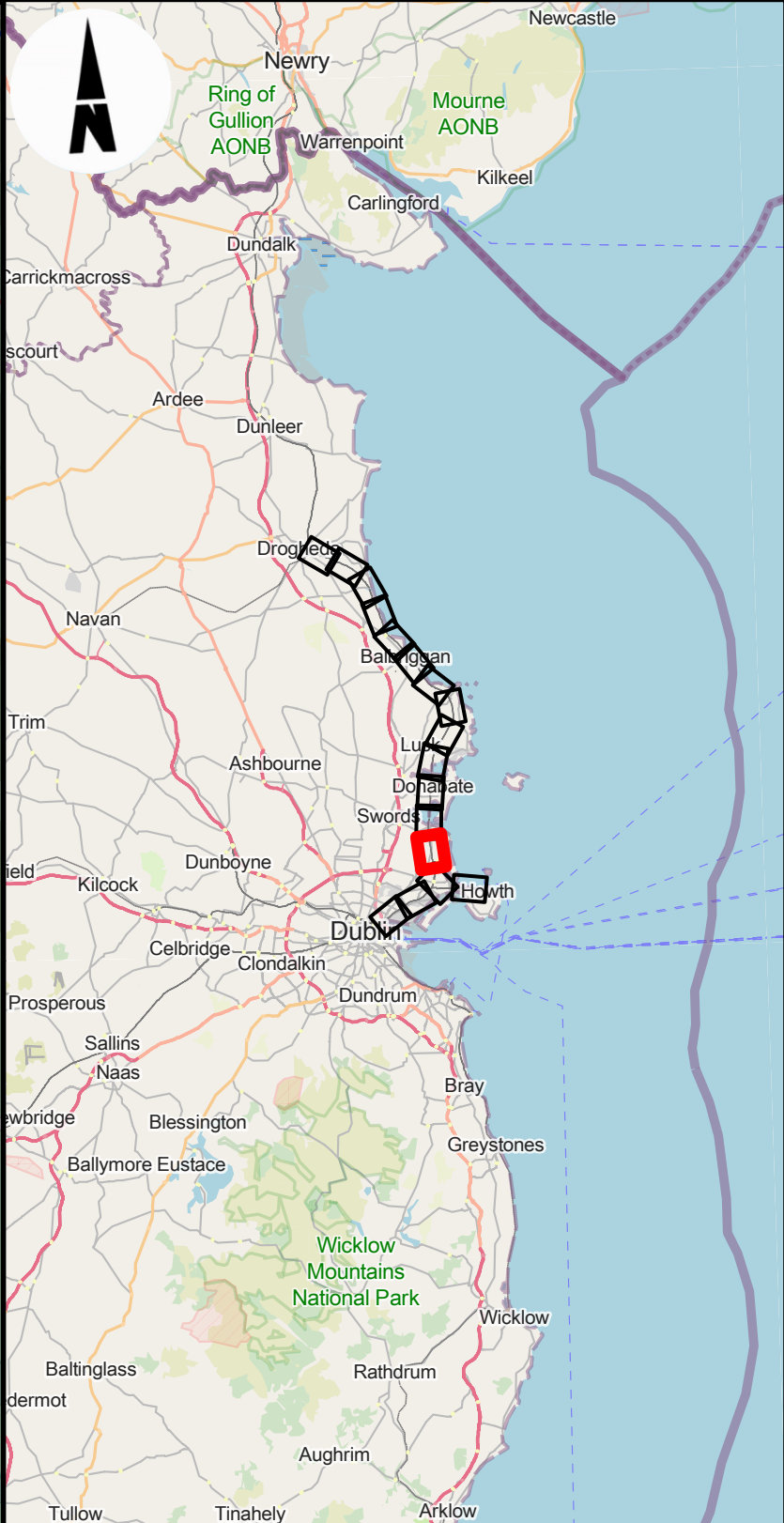
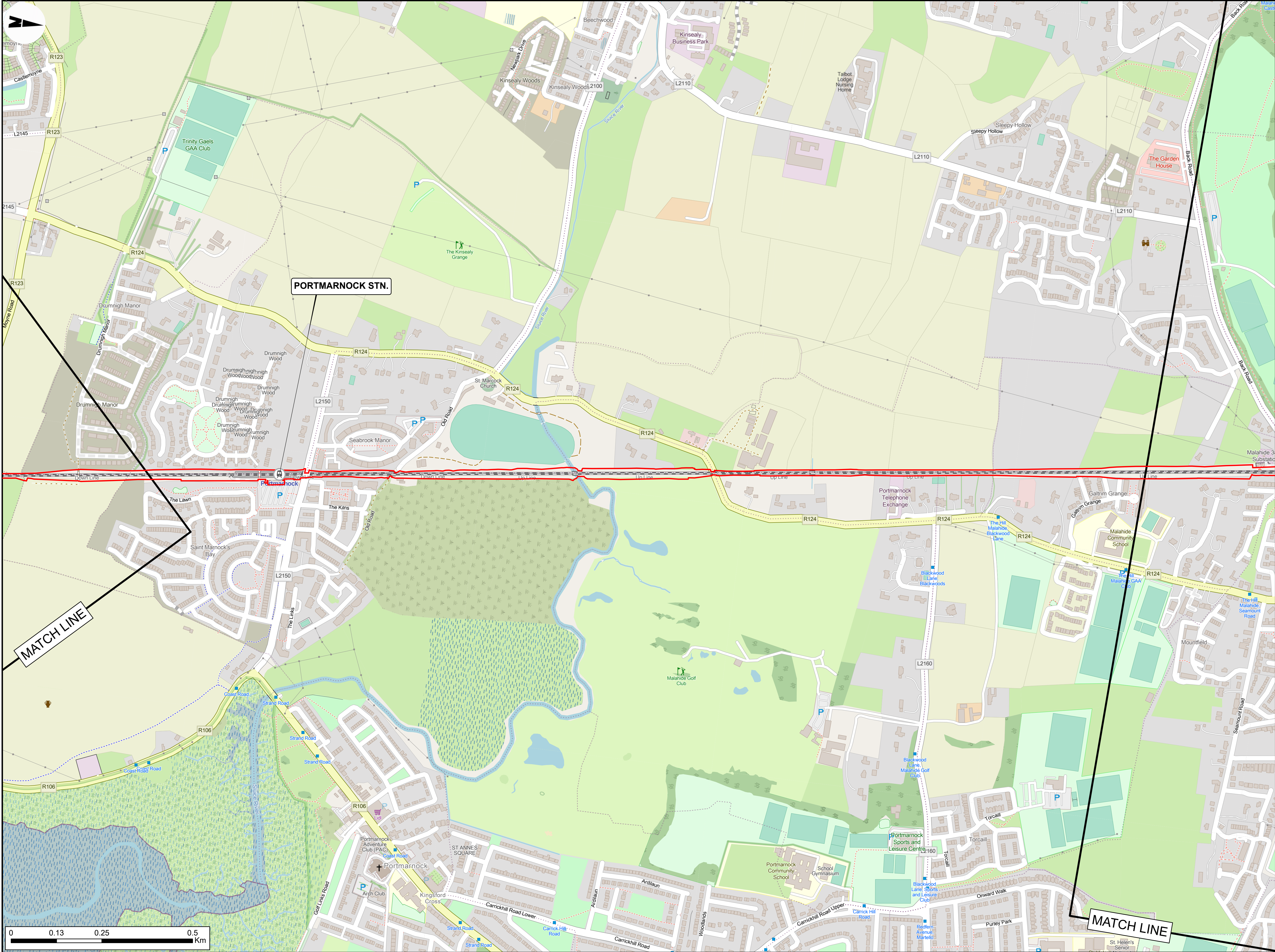
Date: 07/09/2023  
Scale: 1:5000 @ A1  
1:10000 @ A3

Project Code: D+WP56  
Originator Code: ARP

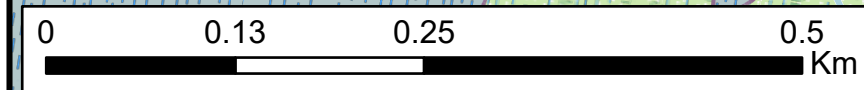
Engineering Designer: DM  
Checked: TH  
Approved: COD

Project Title	DART+ COASTAL NORTH
Drawing Title	CONSTRUCTION STRATEGY FIGURE 5.2: CONSTRUCTION COMPOUND LOCATIONS
Drawing File Name	D+WP56-ARP-ZZ-NL-DR-EVCO-100015
Sheet Number	6 of 18
Status	S4
Rev	P02





- LEGEND**
- RAILWAY STATIONS
  - DEVELOPMENT BOUNDARY



**Disclaimer**  
© Irish Rail (2023). This drawing is confidential and the copyright in it is owned by Irish Rail. This drawing must not be either loaned, copied or otherwise reproduced in whole or in part or used for any purpose without the prior permission of Irish Rail.

© Ordnance Survey Ireland and Government of Ireland. All O.S. data used for plans are printed under "Copyright Ordnance Survey Ireland 0039723 (OSI Aerial Data or OSI Lidar Data) & 2023/ OSI\_NMA\_180 (OSI Vector Data)". All elevations are in metres and relate to OSI Geoid Model (OSGM02) Malin Head as defined by existing Project Control. All Co-ordinates are in Irish Transverse Mercator Grid (ITM) as defined by OSI active GPS station Tallaght College (TLG).

**NOTES**

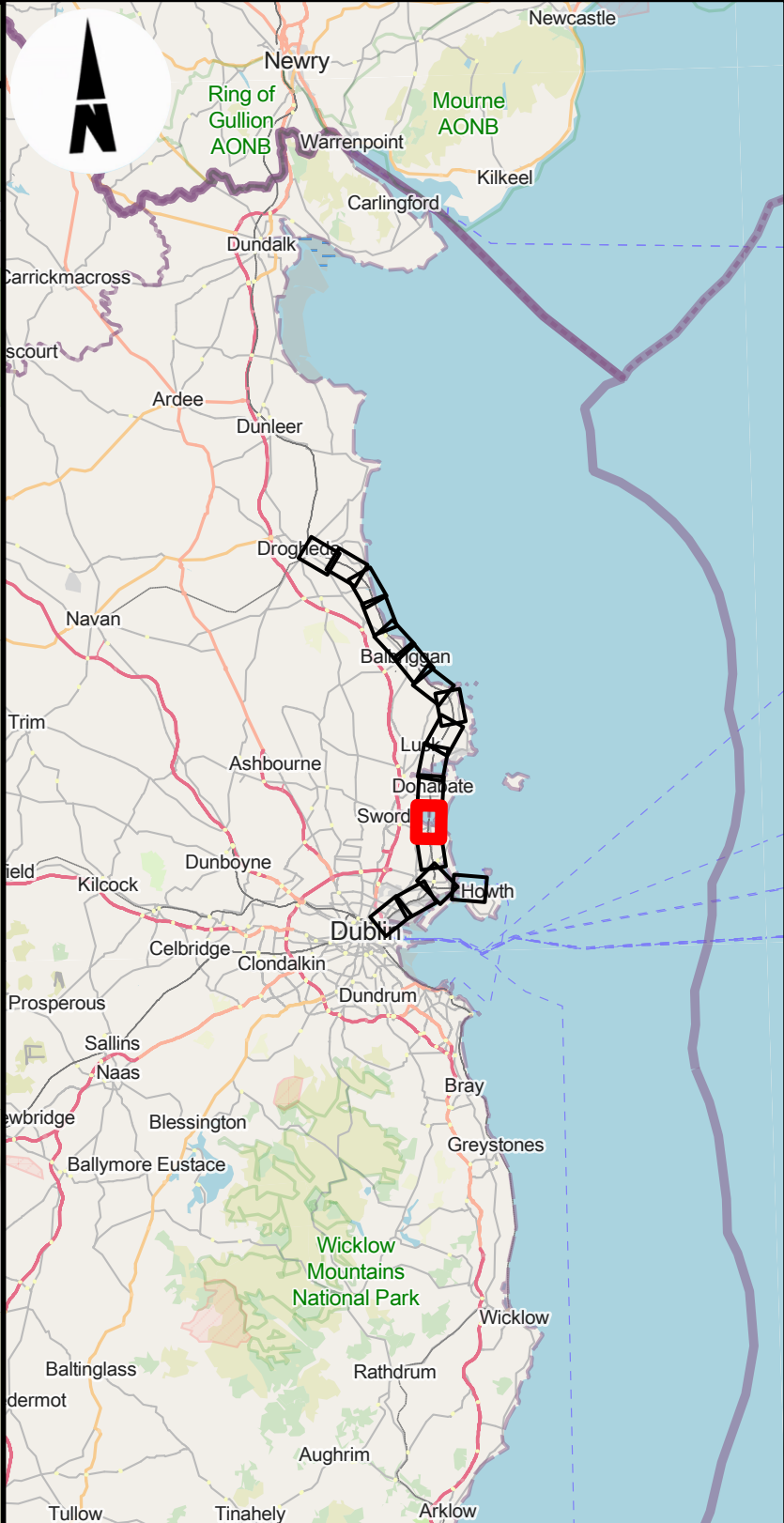
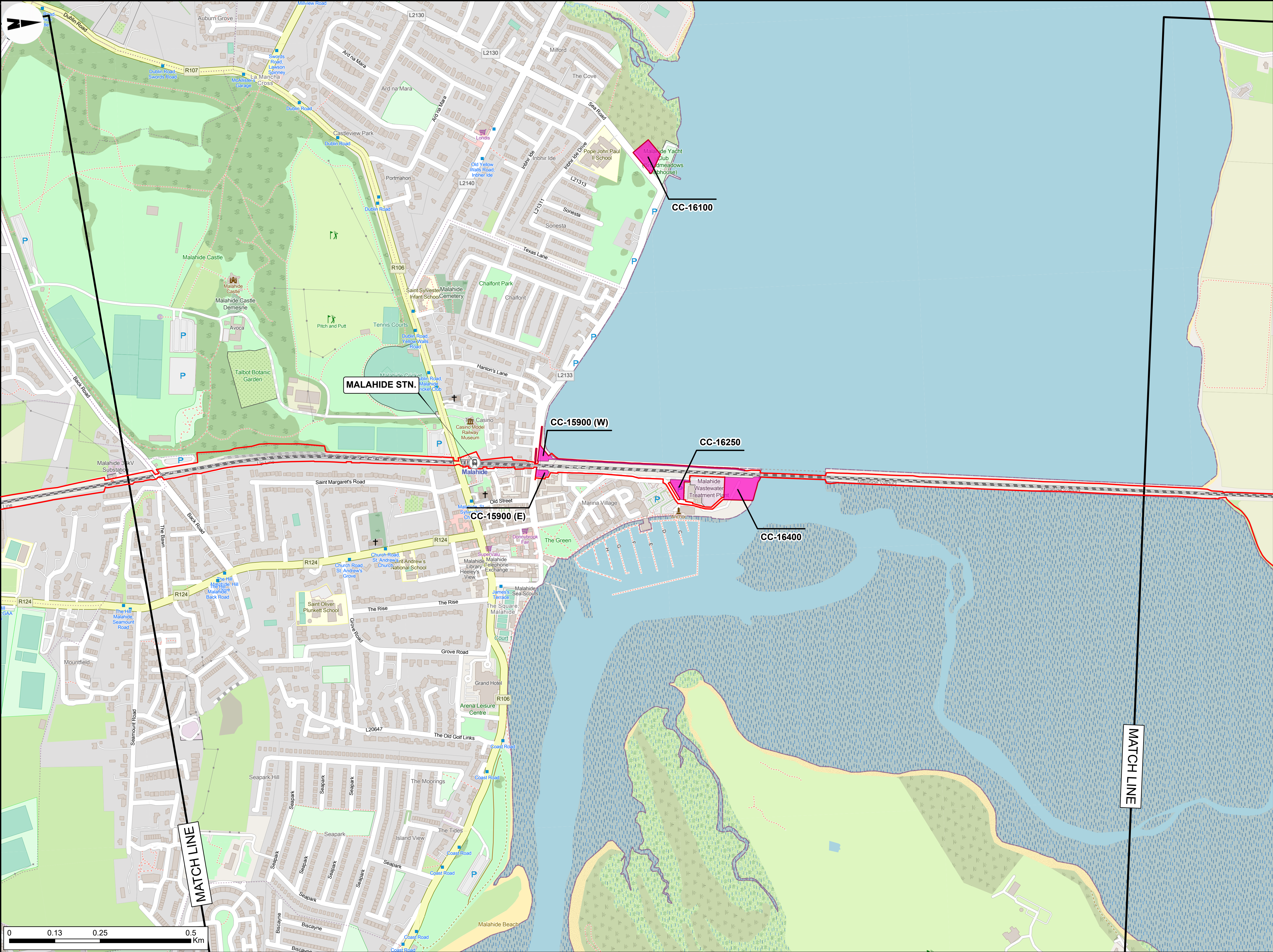


Rev	Date	Dm	Chkd	App'd	Description
P02	31/05/2024	DM	TH	COD	PLANNING ISSUE

Date	07/09/2023	Scale	1:5000 @ A1 1:10000 @ A3	Drawn	DM	Checked	TH	Approved	COD
Project Code	D+WP56	Originator Code	ARP	OMS Code	279933-00				

Project Title	DART+ COASTAL NORTH			
Drawing Title	CONSTRUCTION STRATEGY FIGURE 5.2: CONSTRUCTION COMPOUND LOCATIONS			
Drawing File Name	D+WP56-ARP-ZZ-NL-DR-EVCO-100016	Sheet Number	6 of 18	Status
			S4	Rev
				P02

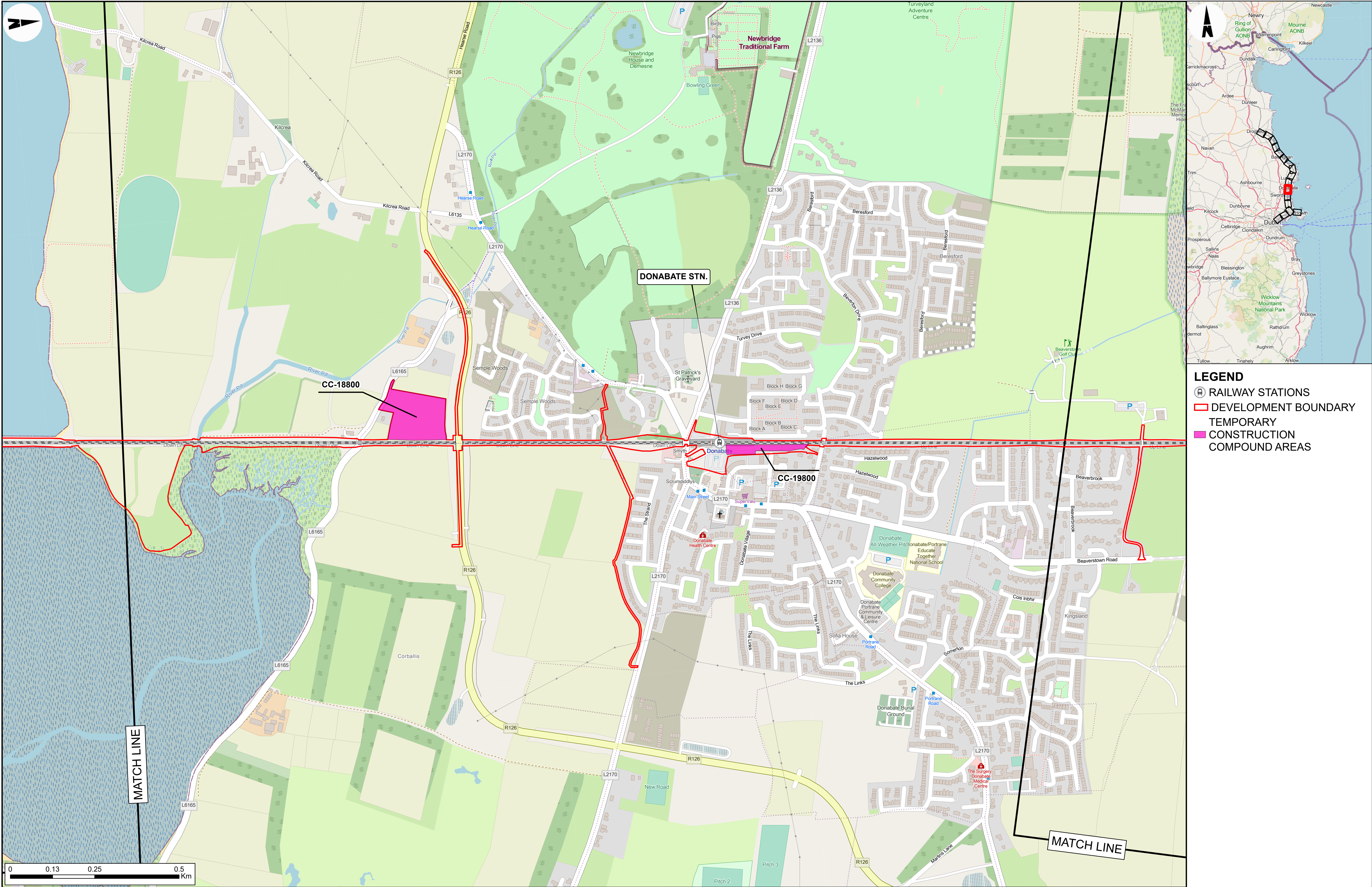








- LEGEND**
- RAILWAY STATIONS
  - DEVELOPMENT BOUNDARY
  - TEMPORARY CONSTRUCTION COMPOUND AREAS

<div>Disclaimer</div> <div>© Irish Rail (2023). This drawing is confidential and the copyright in it is owned by Irish Rail. This drawing must not be either loaned, copied or otherwise reproduced in whole or in part or used for any purpose without the prior permission of Irish Rail.</div> <div>© OpenStreetMap contributors.</div> <div>© Ordnance Survey Ireland and Government of Ireland. All O.S. data used for plans are printed under "Copyright Ordnance Survey Ireland 0039723 (OSI Aerial Data or OSI Lidar Data) &amp; 2023/ OSI, NMA, 180 (OSI Vector Data)". All elevations are in metres and relate to OSI Geoid Model (OSGM02) Malin Head as defined by existing Project Control. All Co-ordinates are in Irish Transverse Mercator Grid (ITM) as defined by OSI active GPS station Tallaght College (TLLG).</div>		<div>NOTES</div>		<div><div><div><div><div></div><div></div><div></div></div><div><div></div><div></div><div></div></div></div><div><div></div><div></div><div></div></div><div>DART+ Coastal North</div></div><div><div><div><div></div><div></div><div></div></div><div><div></div><div></div><div></div></div></div><div><div></div><div></div><div></div></div><div><div></div><div></div><div></div></div></div><div><div><div><div></div><div></div><div></div></div><div><div></div><div></div><div></div></div></div><div><div></div><div></div><div></div></div><div><div></div><div></div><div></div></div></div><div><div></div><div></div><div></div></div><div><div></div><div></div><div></div></div></div> <div><div></div><div></div><div></div></div> <div><div></div><div></div><div></div></div> <div><div></div><div></div><div></div></div> <div><div></div><div></div><div></div></div> <div><div></div><div></div><div></div></div> <div><div></div><div></div><div></div></div> <div><div></div><div></div><div></div></div> <div><div></div><div></div><div></div></div> <div><div></div><div></div><div></div></div> <div><div></div><div></div><div></div></div> <div><div></div><div></div><div></div></div> <div><div></div><div></div><div></div></div> <div><div></div><div></div><div></div></div> <div><div></div><div></div><div></div></div> <div><div></div><div></div><div></div></div> <div><div></div><div></div><div></div></div> <div><div></div><div></div><div></div></div> <div><div></div><div></div><div></div></div> <div><div></div><div></div><div></div></div> <div><div></div><div></div><div></div></div> <div><div></div><div></div><div></div></div> <div><div></div><div></div><div></div></div> <div><div></div><div></div><div></div></div> <div><div></div><div></div><div></div></div> <div><div></div><div></div><div></div></div> <div><div></div><div></div><div></div></div> <div><div></div><div></div><div></div></div> <div><div></div><div></div><div></div></div> <div><div></div><div></div><div></div></div> <div><div></div><div></div><div></div></div> <div><div></div><div></div><div></div></div> <div><div></div><div></div><div></div></div> <div><div></div><div></div><div></div></div> <div><div></div><div></div><div></div></div> <div><div></div><div></div><div></div></div> <div><div></div><div></div><div></div></div> <div><div></div><div></div><div></div></div> <div><div></div><div></div><div></div></div> <div><div></div><div></div><div></div></div> <div><div></div><div></div><div></div></div> <div><div></div><div></div><div></div></div> <div><div></div><div></div><div></div></div> <div><div></div><div></div><div></div></div> <div><div></div><div></div><div></div></div> <div><div></div><div></div><div></div></div> <div><div></div><div></div><div></div></div> <div><div></div><div></div><div></div></div> <div><div></div><div></div><div></div></div> <div><div></div><div></div><div></div></div> <div><div></div><div></div><div></div></div> <div><div></div><div></div><div></div></div> <div><div></div><div></div><div></div></div> <div><div></div><div></div><div></div></div> <div><div></div><div></div><div></div></div> <div><div></div><div></div><div></div></div> <div><div></div><div></div><div></div></div> <div><div></div><div></div><div></div></div> <div><div></div><div></div><div></div></div> <div><div></div><div></div><div></div></div> <div><div></div><div></div><div></div></div> <div><div></div><div></div><div></div></div> <div><div></div><div></div><div></div></div> <div><div></div><div></div><div></div></div> <div><div></div><div></div><div></div></div> <div><div></div><div></div><div></div></div> <div><div></div><div></div><div></div></div> <div><div></div><div></div><div></div></div> <div><div></div><div></div><div></div></div> <div><div></div><div></div><div></div></div> <div><div></div><div></div><div></div></div> <div><div></div><div></div><div></div></div> <div><div></div><div></div><div></div></div> <div><div></div><div></div><div></div></div> <div><div></div><div></div><div></div></div> <div><div></div><div></div><div></div></div> <div><div></div><div></div><div></div></div> <div><div></div><div></div><div></div></div> <div><div></div><div></div><div></div></div> <div><div></div><div></div><div></div></div> <div><div></div><div></div><div></div></div> <div><div></div><div></div><div></div></div> <div><div></div><div></div><div></div></div> <div><div></div><div></div><div></div></div> <div><div></div><div></div><div></div></div> <div><div></div><div></div><div></div></div> <div><div></div><div></div><div></div></div> <div><div></div><div></div><div></div></div> <div><div></div><div></div><div></div></div> <div><div></div><div></div><div></div></div> <div><div></div><div></div><div></div></div> <div><div></div><div></div><div></div></div> <div><div></div><div></div><div></div></div> <div><div></div><div></div><div></div></div> <div><div></div><div></div><div></div></div> <div><div></div><div></div><div></div></div> <div><div></div><div></div><div></div></div> <div><div></div><div></div><div></div></div> <div><div></div><div></div><div></div></div> <div><div></div><div></div><div></div></div> <div><div></div><div></div><div></div></div> <div><div></div><div></div><div></div></div> <div><div></div><div></div><div></div></div> <div><div></div><div></div><div></div></div> <div><div></div><div></div><div></div></div> <div><div></div><div></div><div></div></div> <div><div></div><div></div><div></div></div> <div><div></div><div></div><div></div></div> <div><div></div><div></div><div></div></div> <div><div></div><div></div><div></div></div> <div><div></div><div></div><div></div></div> <div><div></div><div></div><div></div></div> <div><div></div><div></div><div></div></div> <div><div></div><div></div><div></div></div> <div><div></div><div></div><div></div></div> <div><div></div><div></div><div></div></div> <div><div></div><div></div><div></div></div> <div><div></div><div></div><div></div></div> <div><div></div><div></div><div></div></div> <div><div></div><div></div><div></div></div> <div><div></div><div></div><div></div></div> <div><div></div><div></div><div></div></div> <div><div></div><div></div><div></div></div> <div><div></div><div></div><div></div></div> <div><div></div><div></div><div></div></div> <div><div></div><div></div><div></div></div> <div><div></div><div></div><div></div></div> <div><div></div><div></div><div></div></div> <div><div></div><div></div><div></div></div> <div><div></div><div></div><div></div></div> <div><div></div><div></div><div></div></div> <div><div></div><div></div><div></div></div> <div><div></div><div></div><div></div></div> <div><div></div><div></div><div></div></div> <div><div></div><div></div><div></div></div> <div><div></div><div></div><div></div></div> <div><div></div><div></div><div></div></div> <div><div></div><div></div><div></div></div> <div><div></div><div></div><div></div></div> <div><div></div><div></div><div></div></div> <div><div></div><div></div><div></div></div> <div><div></div><div></div><div></div></div> <div><div></div><div></div><div></div></div> <div><div></div><div></div><div></div></div> <div><div></div><div></div><div></div></div> <div><div></div><div></div><div></div></div> <div><div></div><div></div><div></div></div> <div><div></div><div></div><div></div></div> <div><div></div><div></div><div></div></div> <div><div></div><div></div><div></div></div> <div><div></div><div></div><div></div></div> <div><div></div><div></div><div></div></div> <div><div></div><div></div><div></div></div> <div><div></div><div></div><div></div></div> <div><div></div><div></div><div></div></div> <div><div></div><div></div><div></div></div> <div><div></div><div></div><div></div></div> <div><div></div><div></div><div></div></div> <div><div></div><div></div><div></div></div> <div><div></div><div></div><div></div></div> <div><div></div><div></div><div></div></div> <div><div></div><div></div><div></div></div> <div><div></div><div></div><div></div></div> <div><div></div><div></div><div></div></div> <div><div></div><div></div><div></div></div> <div><div></div><div></div><div></div></div> <div><div></div><div></div><div></div></div> <div><div></div><div></div><div></div></div> <div><div></div><div></div><div></div></div> <div><div></div><div></div><div></div></div> <div><div></div><div></div><div></div></div> <div><div></div><div></div><div></div></div> <div><div></div><div></div><div></div></div> <div><div></div><div></div><div></div></div> <div><div></div><div></div><div></div></div> <div><div></div><div></div><div></div></div> <div><div></div><div></div><div></div></div> <div><div></div><div></div><div></div></div> <div><div></div><div></div><div></div></div> <div><div></div><div></div><div></div></div> <div><div></div><div></div><div></div></div> <div><div></div><div></div><div></div></div> <div><div></div><div></div><div></div></div> <div><div></div><div></div><div></div></div> <div><div></div><div></div><div></div></div> <div><div></div><div></div><div></div></div> <div><div></div><div></div><div></div></div> <div><div></div><div></div><div></div></div> <div><div></div><div></div><div></div></div> <div><div></div><div></div><div></div></div> <div><div></div><div></div><div></div></div> <div><div></div><div></div><div></div></div> <div><div></div><div></div><div></div></div> <div><div></div><div></div><div></div></div> <div><div></div><div></div><div></div></div> <div><div></div><div></div><div></div></div> <div><div></div><div></div><div></div></div> <div><div></div><div></div><div></div></div> <div><div></div><div></div><div></div></div> <div><div></div><div></div><div></div></div> <div><div></div><div></div><div></div></div> <div><div></div><div></div><div></div></div> <div><div></div><div></div><div></div></div> <div><div></div><div></div><div></div></div> <div><div></div><div></div><div></div></div> <div><div></div><div></div><div></div></div> <div><div></div><div></div><div></div></div> <div><div></div><div></div><div></div></div> <div><div></div><div></div><div></div></div> <div><div></div><div></div><div></div></div> <div><div></div><div></div><div></div></div> <div><div></div><div></div><div></div></div> <div><div></div><div></div><div></div></div> <div><div></div><div></div><div></div></div> <div><div></div><div></div><div></div></div> <div><div></div><div></div><div></div></div> <div><div></div><div></div><div></div></div> <div><div></div><div></div><div></div></div> <div><div></div><div></div><div></div></div> <div><div></div><div></div><div></div></div> <div><div></div><div></div><div></div></div> <div><div></div><div></div><div></div></div> <div><div></div><div></div><div></div></div> <div><div></div><div></div><div></div></div> <div><div></div><div></div><div></div></div> <div><div></div><div></div><div></div></div> <div><div></div><div></div><div></div></div> <div><div></div><div></div><div></div></div> <div><div></div><div></div><div></div></div> <div><div></div><div></div><div></div></div> <div><div></div><div></div><div></div></div> <div><div></div><div></div><div></div></div> <div><div></div><div></div><div></div></div> <div><div></div><div></div><div></div></div> <div><div></div><div></div><div></div></div> <div><div></div><div></div><div></div></div> <div><div></div><div></div><div></div></div> <div><div></div><div></div><div></div></div> <div><div></div><div></div><div></div></div> <div><div></div><div></div><div></div></div> <div><div></div><div></div><div></div></div> <div><div></div><div></div><div></div></div> <div><div></div><div></div><div></div></div> <div><div></div><div></div><div></div></div> <div><div></div><div></div><div></div></div> <div><div></div><div></div><div></div></div> <div><div></div><div></div><div></div></div> <div><div></div><div></div><div></div></div> <div><div></div><div></div><div></div></div> <div><div></div><div></div><div></div></div> <div><div></div><div></div><div></div></div> <div><div></div><div></div><div></div></div> <div><div></div><div></div><div></div></div> <div><div></div><div></div><div></div></div> <div><div></div><div></div><div></div></div> <div><div></div><div></div><div></div></div> <div><div></div><div></div><div></div></div> <div><div></div><div></div><div></div></div> <div><div></div><div></div><div></div></div> <div><div></div><div></div><div></div></div> <div><div></div><div></div><div></div></div> <div><div></div><div></div><div></div></div> <div><div></div><div></div><div></div></div> <div><div></div><div></div><div></div></div> <div><div></div><div></div><div></div></div> <div><div></div><div></div><div></div></div> <div>&lt;</div>	
--	--	------------------	--	--	--



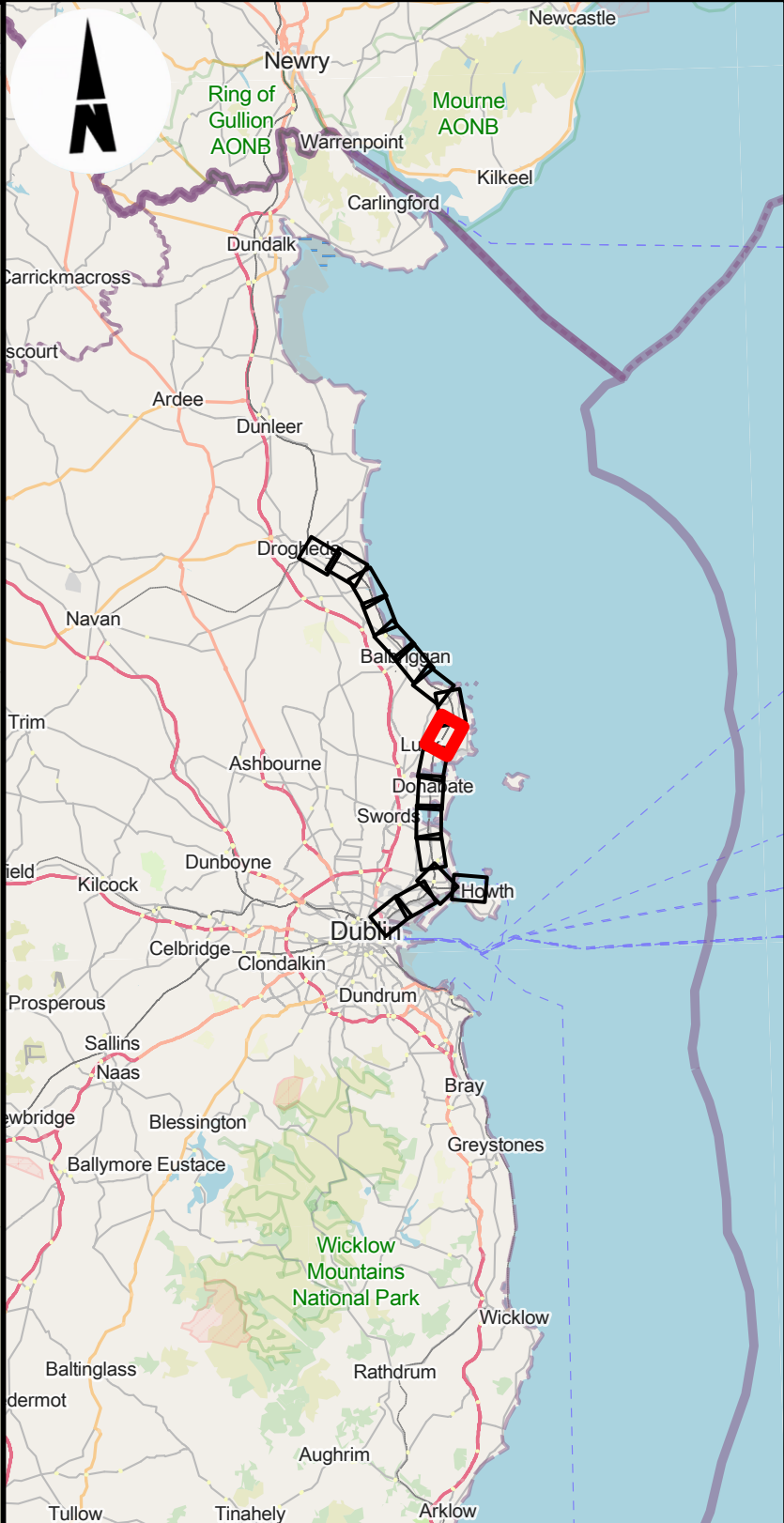
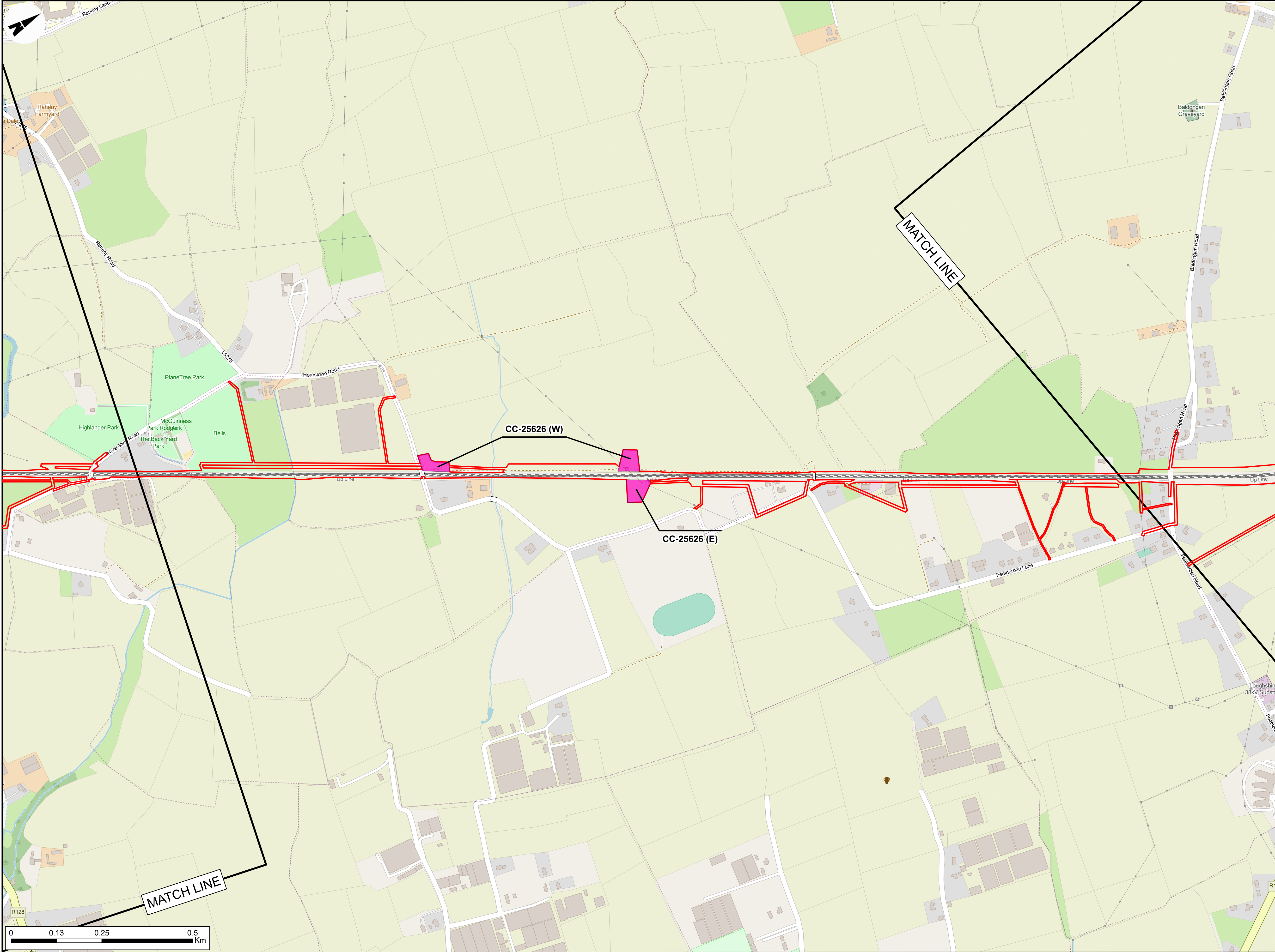


<p><b>Disclaimer</b></p> <p>© Irish Rail (2023). This drawing is confidential and the copyright in it is owned by Irish Rail. This drawing must not be either loaned, copied or otherwise reproduced in whole or in part or used for any purpose without the prior permission of Irish Rail.</p> <p>© Ordnance Survey Ireland and Government of Ireland. All O.S. data used for plans are printed under "Copyright Ordnance Survey Ireland 0039723 (OSI Aerial Data or OSI Lidar Data) &amp; 2023/ OSI_NMA_180 (OSI Vector Data)". All elevations are in metres and relate to OSI Geoid Model (OSGM02) Malin Head as defined by existing Project Control. All Co-ordinates are in Irish Transverse Mercator Grid (ITM) as defined by OSI active GPS station Tallaght College (TLLG).</p>		<p><b>NOTES</b></p>		<div><p><b>DART+</b> Coastal North</p></div> <div><p><b>NTA</b> Udarás Náisiúnta Iompair National Transport Authority</p></div> <div><p><b>Tionscadal Éireann</b> Project Ireland 2040</p></div>		<table><tr><th>Rev</th><th>Date</th><th>Dm</th><th>Chkd</th><th>App'd</th><th>Description</th></tr><tr><td>P02</td><td>31/05/2024</td><td>DM</td><td>TH</td><td>COD</td><td>PLANNING ISSUE</td></tr><tr><td> </td><td> </td><td> </td><td> </td><td> </td><td> </td></tr><tr><td> </td><td> </td><td> </td><td> </td><td> </td><td> </td></tr><tr><td> </td><td> </td><td> </td><td> </td><td> </td><td> </td></tr><tr><td> </td><td> </td><td> </td><td> </td><td> </td><td> </td></tr><tr><td> </td><td> </td><td> </td><td> </td><td> </td><td> </td></tr></table>	Rev	Date	Dm	Chkd	App'd	Description	P02	31/05/2024	DM	TH	COD	PLANNING ISSUE																															<div><div><p><b>Iarnród Éireann</b> Irish Rail</p></div><div><p>Date</p><p>07/09/2023</p></div><div><p>Project Code</p><p>D+WP56</p></div></div> <div><div><p>Scale</p><p>1:5000 @ A1 1:10000 @ A3</p></div><div><p>Originator Code</p><p>ARP</p></div></div>	<div><p>Engineering Designer</p><p><b>ARUP</b></p></div> <div><table><tr><td>Drawn</td><td>DM</td><td>Checked</td><td>TH</td><td>Approved</td><td>COD</td></tr></table></div> <div><p>QMS Code</p><p>279933-00</p></div>	Drawn	DM	Checked	TH	Approved	COD	<table><tr><td colspan="2"><p>Project Title</p><p><b>DART+ COASTAL NORTH</b></p></td></tr><tr><td colspan="2"><p>Drawing Title</p><p><b>CONSTRUCTION STRATEGY</b> <b>FIGURE 5.2: CONSTRUCTION COMPOUND LOCATIONS</b></p></td></tr><tr><td><p>Drawing File Name</p><p><b>D+WP56-ARP-ZZ-NL-DR-EVCO-100018</b></p></td><td><table><tr><td>Sheet Number</td><td>8 of 18</td><td>Status</td><td>S4</td><td>Rev</td><td>P02</td></tr></table></td></tr></table>	<p>Project Title</p> <p><b>DART+ COASTAL NORTH</b></p>		<p>Drawing Title</p> <p><b>CONSTRUCTION STRATEGY</b> <b>FIGURE 5.2: CONSTRUCTION COMPOUND LOCATIONS</b></p>		<p>Drawing File Name</p> <p><b>D+WP56-ARP-ZZ-NL-DR-EVCO-100018</b></p>	<table><tr><td>Sheet Number</td><td>8 of 18</td><td>Status</td><td>S4</td><td>Rev</td><td>P02</td></tr></table>	Sheet Number	8 of 18	Status	S4	Rev	P02
Rev	Date	Dm	Chkd	App'd	Description																																																																
P02	31/05/2024	DM	TH	COD	PLANNING ISSUE																																																																
Drawn	DM	Checked	TH	Approved	COD																																																																
<p>Project Title</p> <p><b>DART+ COASTAL NORTH</b></p>																																																																					
<p>Drawing Title</p> <p><b>CONSTRUCTION STRATEGY</b> <b>FIGURE 5.2: CONSTRUCTION COMPOUND LOCATIONS</b></p>																																																																					
<p>Drawing File Name</p> <p><b>D+WP56-ARP-ZZ-NL-DR-EVCO-100018</b></p>	<table><tr><td>Sheet Number</td><td>8 of 18</td><td>Status</td><td>S4</td><td>Rev</td><td>P02</td></tr></table>	Sheet Number	8 of 18	Status	S4	Rev	P02																																																														
Sheet Number	8 of 18	Status	S4	Rev	P02																																																																









- LEGEND**
- DEVELOPMENT BOUNDARY
  - TEMPORARY CONSTRUCTION COMPOUND AREAS

**Disclaimers**

© Irish Rail (2023). This drawing is confidential and the copyright in it is owned by Irish Rail. This drawing must not be either loaned, copied or otherwise reproduced in whole or in part or used for any purpose without the prior permission of Irish Rail.

© Ordnance Survey Ireland and Government of Ireland. All O.S. data used for plans are printed under "Copyright Ordnance Survey Ireland 0039723 (OSI Aerial Data or OSI Lidar Data) & 2023/ OSI\_NMA\_180 (OSI Vector Data)". All elevations are in metres and relate to OSI Geoid Model (OSGM02) Malin Head as defined by existing Project Control. All Co-ordinates are in Irish Transverse Mercator Gnd (ITM) as defined by OSI active GPS station Tallaght College (TLLG).

NOTES

Rev	Date	Dm	Chk'd	App'd	Description
P02	31/05/2024	DM	TH	COD	PLANNING ISSUE

Date: 07/09/2023

Project Code: D+WP66

Scale: 1:5000 @ A1  
1:10000 @ A3

Originator Code: ARP

Engineering Designer

Drawn: DM  
Checked: TH  
Approved: COD

Project Title

DART+ COASTAL NORTH

Drawing Title

CONSTRUCTION STRATEGY  
FIGURE 5.2: CONSTRUCTION COMPOUND LOCATIONS

Drawing File Name

D+WP66-ARP-ZZ-NL-DR-EVCO-100020

Sheet Number

10 of 18

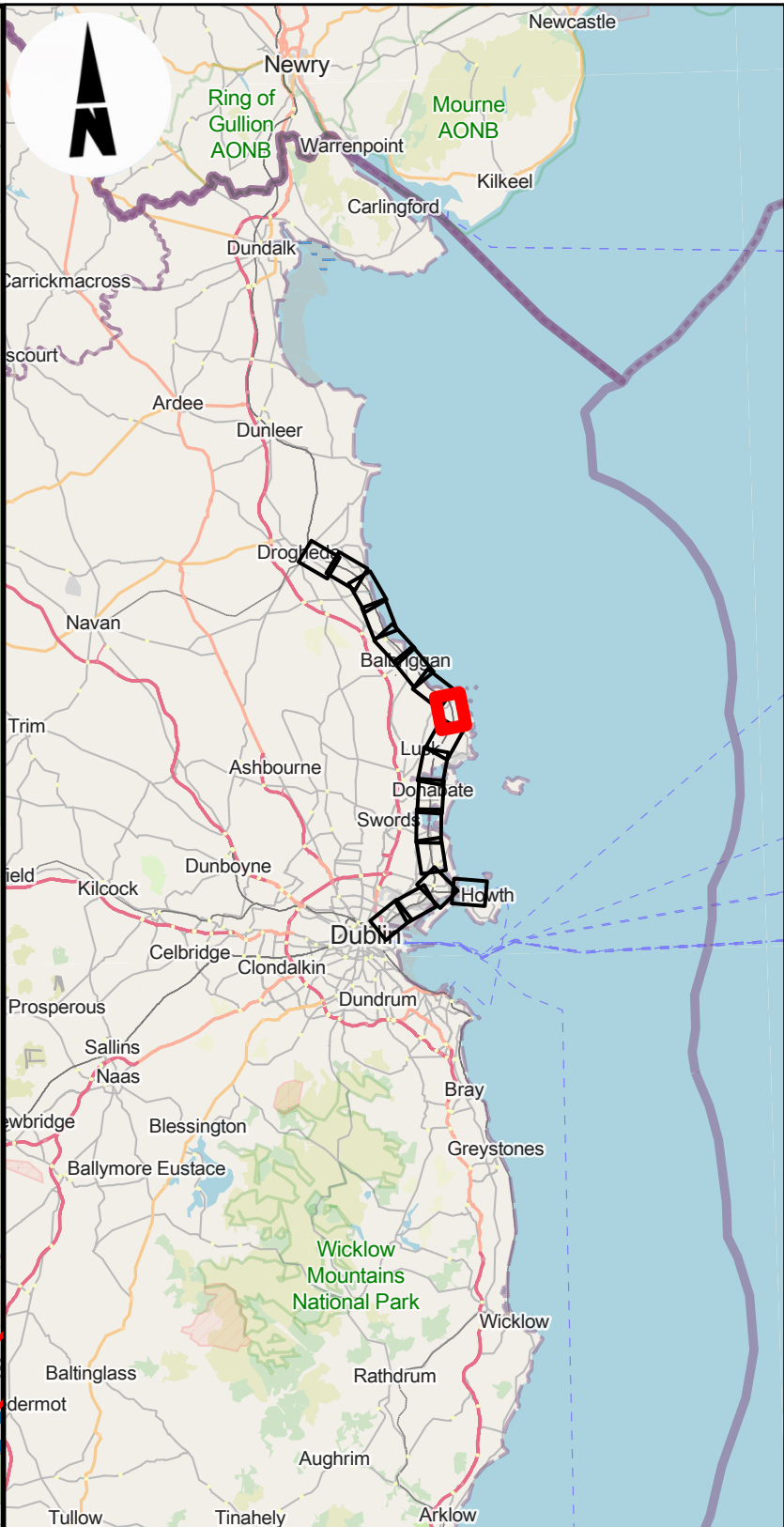
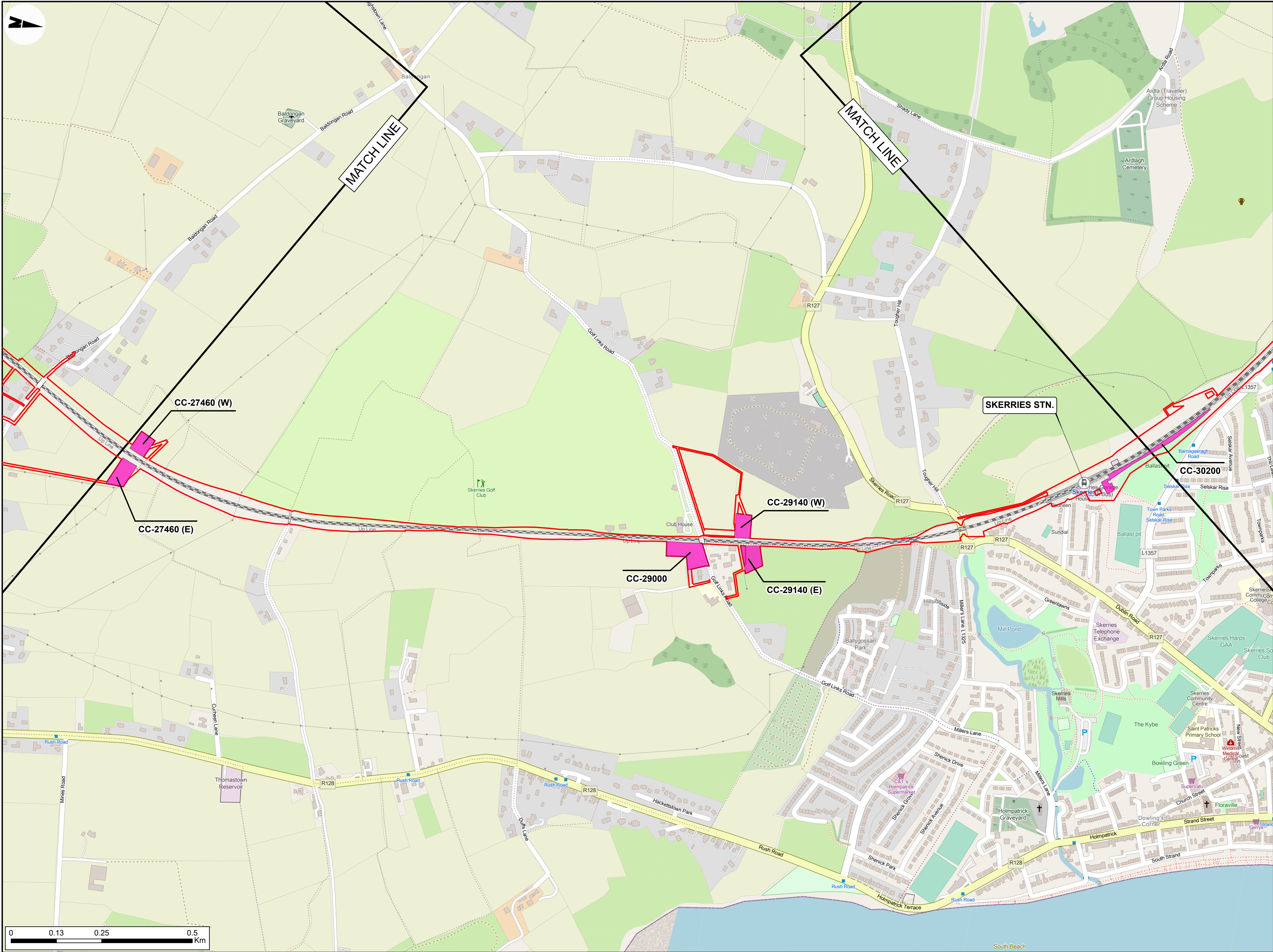
Status

S4

Rev

P02





- LEGEND**
- RAILWAY STATIONS
  - DEVELOPMENT BOUNDARY
  - TEMPORARY CONSTRUCTION COMPOUND AREAS

**Disclaimer**

© Irish Rail (2023). This drawing is confidential and the copyright in it is owned by Irish Rail. This drawing must not be either loaned, copied or otherwise reproduced in whole or in part or used for any purpose without the prior permission of Irish Rail.

© Ordnance Survey Ireland and Government of Ireland. All O.S. data used for plans are printed under "Copyright Ordnance Survey Ireland 0039723 (OSI Aerial Data or OSI Lidar Data) & 2023/ OSI, NMA, 1:60 (OSI Vector Data)". All elevations are in metres and relate to OSI Geoid Model (OSGM02) Malin Head as defined by existing Project Control. All Co-ordinates are in Irish Transverse Mercator Grid (ITM) as defined by OSI active GPS station Tallaght College (TLLG).

NOTES

Tionscadal Éireann  
Project Ireland  
2040

Rev	Date	Dm	Chk'd	App'd	Description
P02	31/05/2024	DM	TH	COD	PLANNING ISSUE

Client		Engineering Designer							
Date	07/09/2023	Scale	1:5000 @ A1 1:10000 @ A3	Drawn	DM	Checked	TH	Approved	COD
Project Code		Originator Code		QMS Code					
D+WP56		ARP		279933-00					

Project Title

DART+ COASTAL NORTH

Drawing Title

CONSTRUCTION STRATEGY  
FIGURE 5.2: CONSTRUCTION COMPOUND LOCATIONS

Drawing File Name

D+WP56-ARP-ZZ-NL-DR-EVCO-100021

Sheet Number

11 of 18

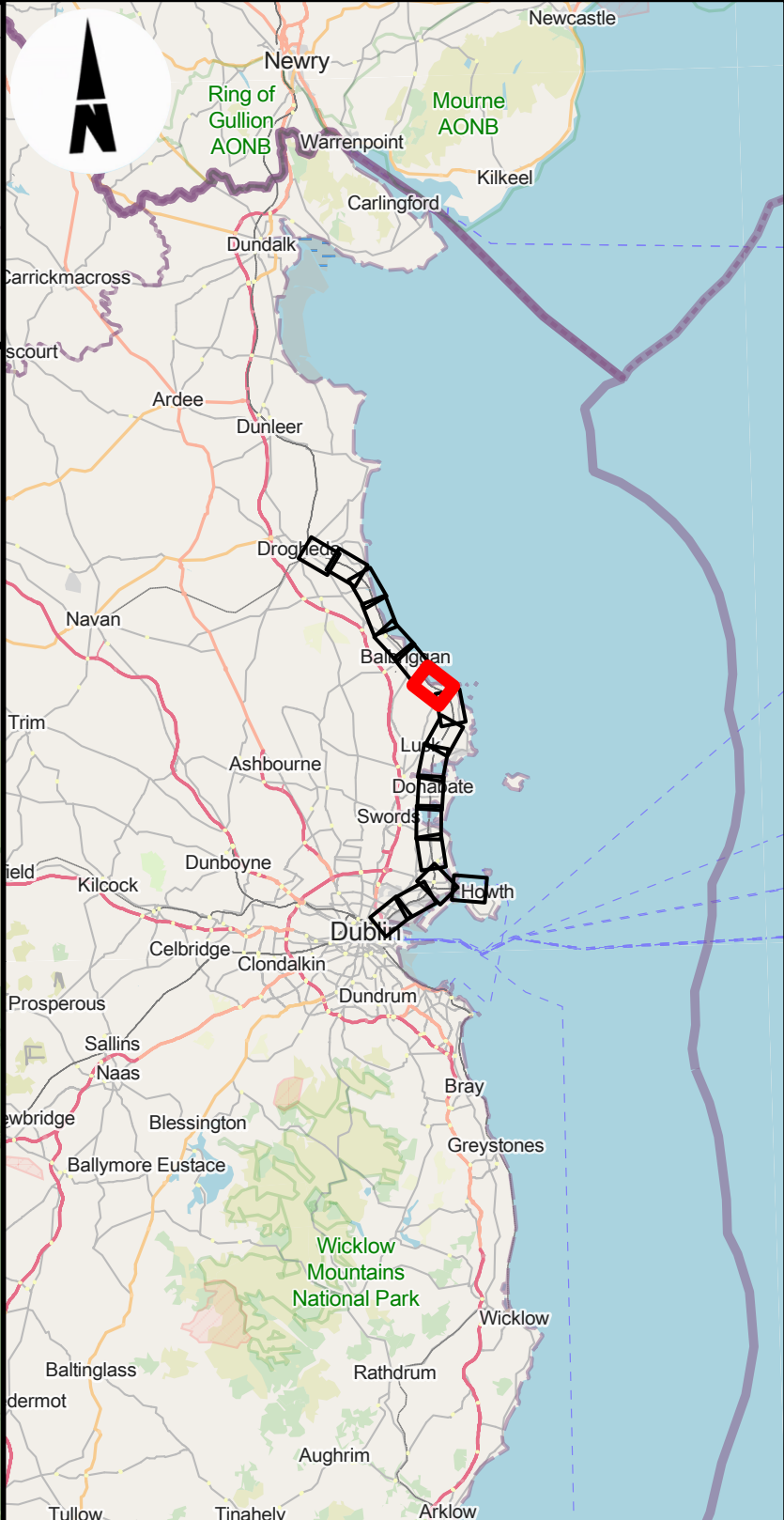
Status

S4

Rev

P02





- LEGEND**
- DEVELOPMENT BOUNDARY
  - TEMPORARY CONSTRUCTION COMPOUND AREAS

**Disclaimer**  
© Irish Rail (2023). This drawing is confidential and the copyright in it is owned by Irish Rail. This drawing must not be either loaned, copied or otherwise reproduced in whole or in part or used for any purpose without the prior permission of Irish Rail.  
© OpenStreetMap contributors.  
© Ordnance Survey Ireland and Government of Ireland. All O.S. data used for plans are printed under "Copyright Ordnance Survey Ireland 0039723 (OSI Aerial Data or OSI Lidar Data) & 2023/ OSI, NMA, 180 (OSI Vector Data)". All elevations are in metres and relate to OSI Geoid Model (OSGM02) Malin Head as defined by existing Project Control. All Co-ordinates are in Irish Transverse Mercator Grid (ITM) as defined by OSI active GPS station Tallaght College (TLLG).

**NOTES**

**DART+ Coastal North**

**NTA**  
Udarás Náisiúnta Iompair  
National Transport Authority

**Tionscadal Éireann**  
Project Ireland  
**2040**

Rev	Date	Dm	Chk'd	App'd	Description
P02	31/05/2024	DM	TH	COD	PLANNING ISSUE

**Client**  
**Irish Rail**

**Engineering Designer**  
**ARUP**

Date	Scale	Drawn	Checked	Approved
07/09/2023	1:5000 @ A1 1:10000 @ A3	DM	TH	COD

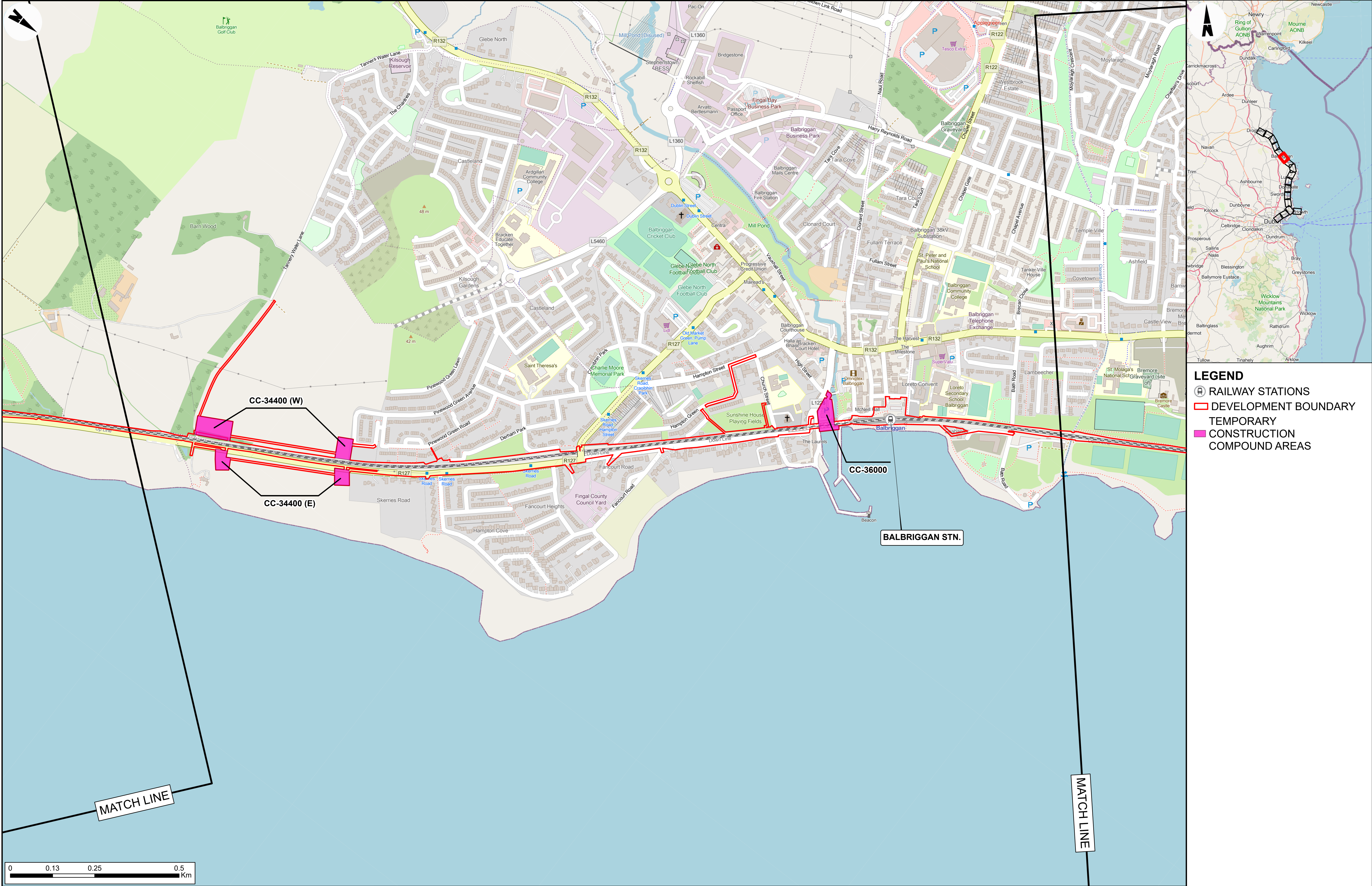
Project Code	Originator Code	QMS Code
D+WP56	ARP	279933-00

**Project Title**  
**DART+ COASTAL NORTH**

**Drawing Title**  
**CONSTRUCTION STRATEGY  
FIGURE 5.2: CONSTRUCTION COMPOUND LOCATIONS**

Drawing File Name	Sheet Number	Status	Rev
D+WP56-ARP-ZZ-NL-DR-EVCO-100022	12 of 18	S4	P02





**Disclaimer**  
© Irish Rail (2023). This drawing is confidential and the copyright in it is owned by Irish Rail. This drawing must not be either loaned, copied or otherwise reproduced in whole or in part or used for any purpose without the prior permission of Irish Rail.

© Ordnance Survey Ireland and Government of Ireland. All O.S. data used for plans are printed under "Copyright Ordnance Survey Ireland 0039723 (OSI Aerial Data or OSI Lidar Data) & 2023/ OSI, NMA, 180 (OSI Vector Data)". All elevations are in metres and relate to OSI Geoid Model (OSGM02) Malin Head as defined by existing Project Control. All Co-ordinates are in Irish Transverse Mercator Grid (ITM) as defined by OSI active GPS station Tallaght College (TLLG).

© OpenStreetMap contributors.

NOTES

**DART+**  
Coastal North

**NTA**  
Udarás Náisiúnta Iompair  
National Transport Authority

**Tionscadal Éireann**  
Project Ireland  
2040

Rev	Date	Dm	Chk'd	App'd	Description
P02	31/05/2024	DM	TH	COD	PLANNING ISSUE

**Iarnród Éireann**  
Irish Rail

**ARUP**

Date	Scale	Drawn	Checked	Approved
07/09/2023	1:5000 @ A1 1:10000 @ A3	DM	TH	COD

Project Code	Originator Code	QMS Code
D+WP56	ARP	279933-00

Project Title

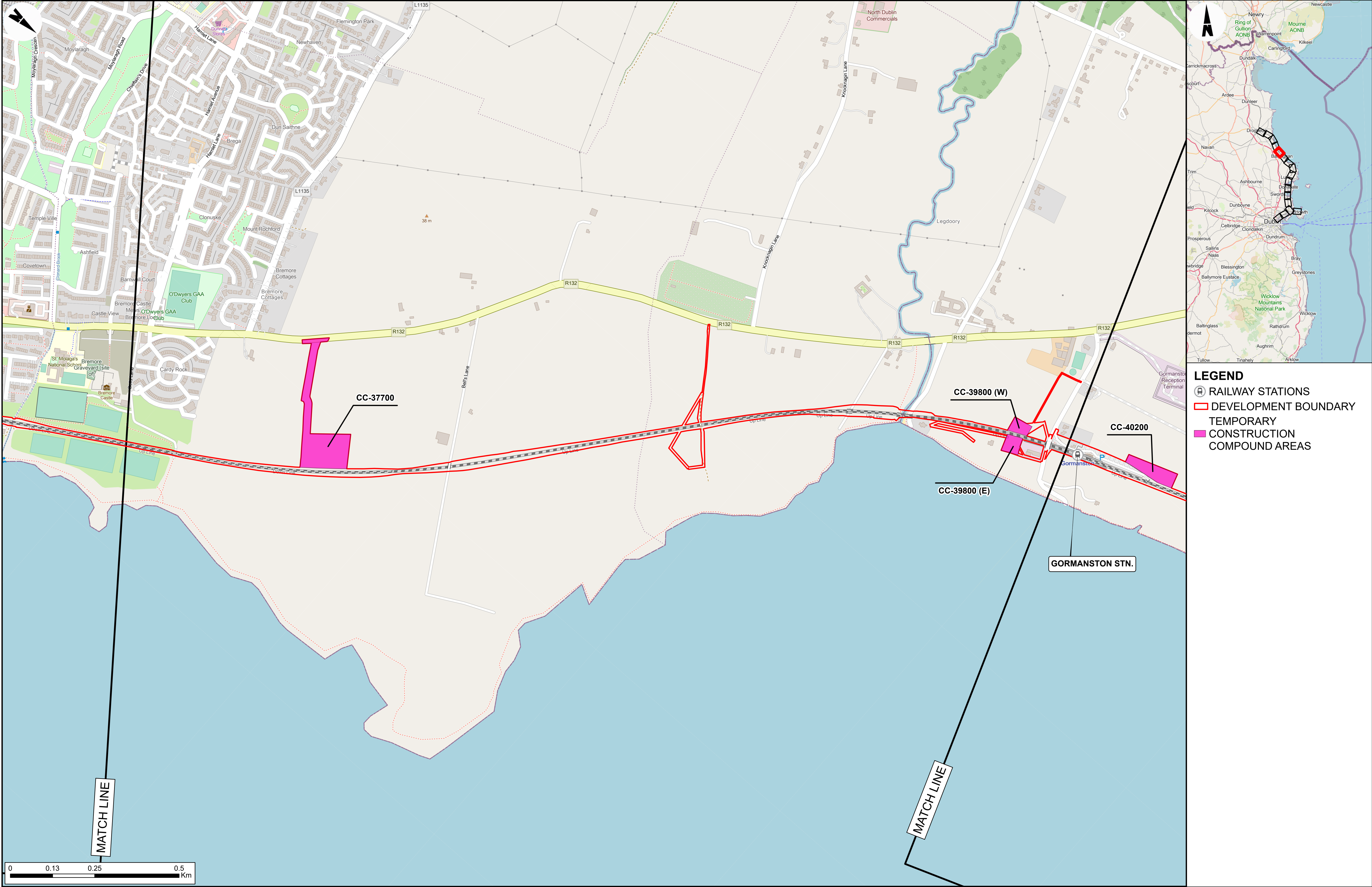
**DART+ COASTAL NORTH**

Drawing Title

**CONSTRUCTION STRATEGY**  
**FIGURE 5.2: CONSTRUCTION COMPOUND LOCATIONS**

Drawing File Name	Sheet Number	Status	Rev
D+WP56-ARP-ZZ-NL-DR-EVCO-100023	13 of 18	S4	P02





**Disclaimer**  
© Irish Rail (2023). This drawing is confidential and the copyright in it is owned by Irish Rail. This drawing must not be either loaned, copied or otherwise reproduced in whole or in part or used for any purpose without the prior permission of Irish Rail.

© Ordnance Survey Ireland and Government of Ireland. All O.S. data used for plans are printed under "Copyright Ordnance Survey Ireland 0039723 (OSI Aerial Data or OSI Lidar Data) & 2023/ OSI NMA 180 (OSI Vector Data)". All elevations are in metres and relate to OSI Geoid Model (OSGM02) Malin Head as defined by existing Project Control. All Co-ordinates are in Irish Transverse Mercator Grid (ITM) as defined by OSI active GPS station Tallaght College (TLLG).

© OpenStreetMap contributors.

NOTES

**DART+**  
Coastal North

**NTA**  
Udarás Náisiúnta Iompair  
National Transport Authority

**Tionscadal Éireann**  
Project Ireland  
**2040**

Rev	Date	Dm	Chk'd	App'd	Description
P02	31/05/2024	DM	TH	COD	PLANNING ISSUE

**Client**

**Date**

07/09/2023

**Scale**

1:5000 @ A1  
1:10000 @ A3

**Project Code**

D+WP56

**Originator Code**

ARP

**Engineering Designer**

Drawn	Checked	Approved
DM	TH	COD

**QMS Code**

279933-00

**Project Title**

**DART+ COASTAL NORTH**

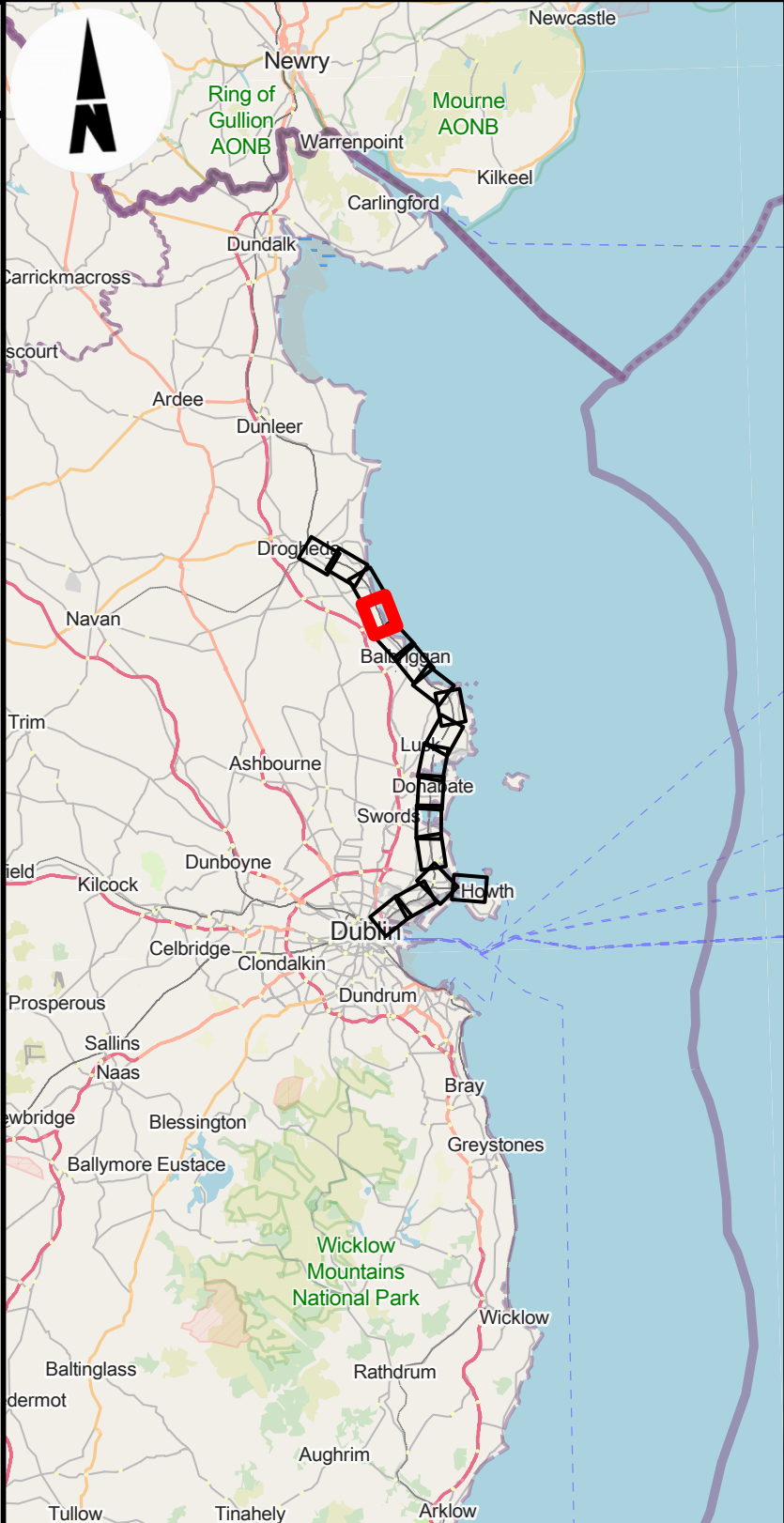
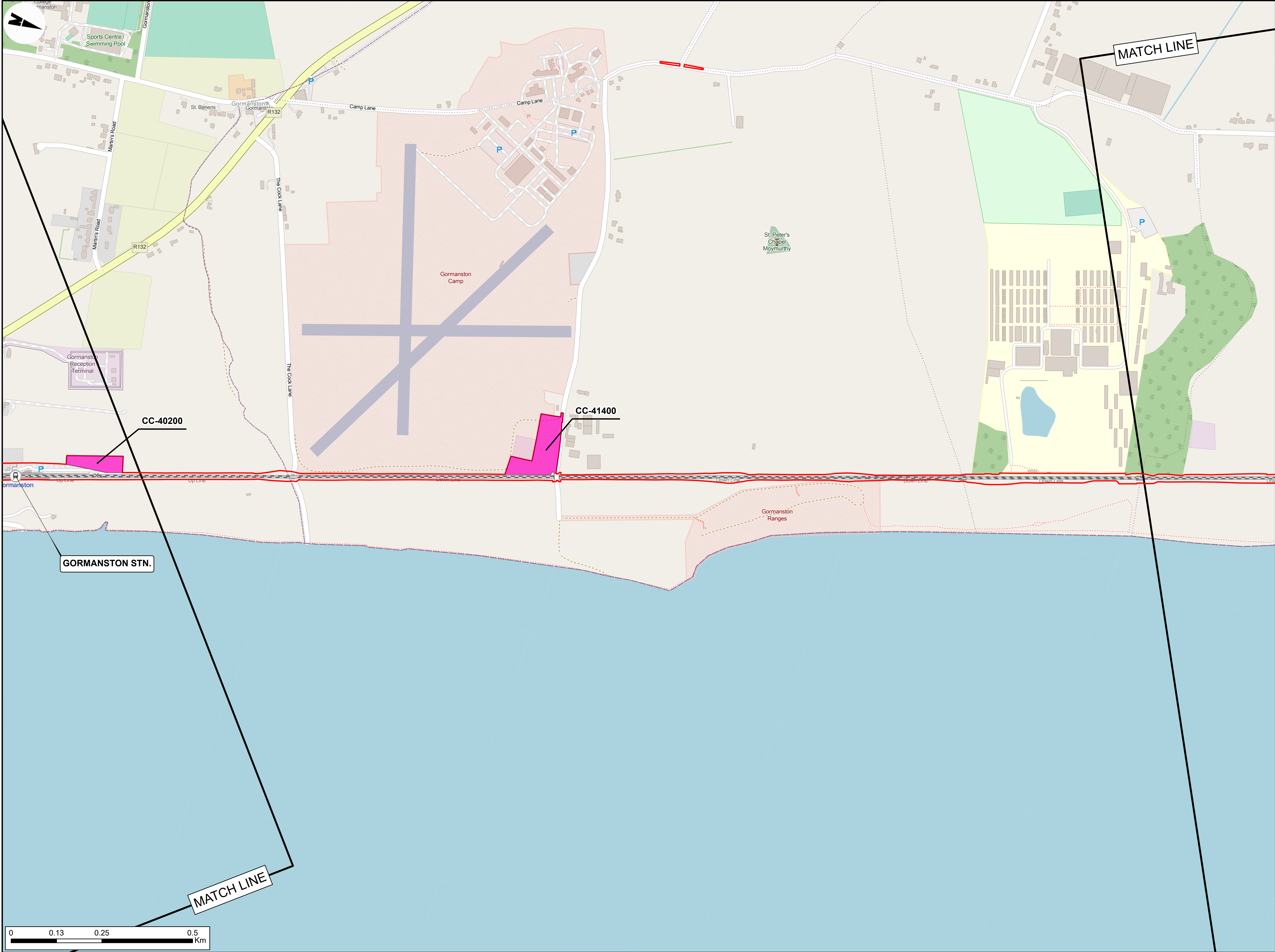
**Drawing Title**

**CONSTRUCTION STRATEGY**  
**FIGURE 5.2: CONSTRUCTION COMPOUND LOCATIONS**

<b>Drawing File Name</b>	<b>Sheet Number</b>	<b>Status</b>	<b>Rev</b>
D+WP56-ARP-ZZ-NL-DR-EVCO-100024	14 of 18	S4	P02

© Arup





- LEGEND**
- RAILWAY STATIONS
  - DEVELOPMENT BOUNDARY
  - TEMPORARY CONSTRUCTION COMPOUND AREAS

**Disclaimer**  
© Irish Rail (2023). This drawing is confidential and the copyright in it is owned by Irish Rail. This drawing must not be either loaned, copied or otherwise reproduced in whole or in part or used for any purpose without the prior permission of Irish Rail.  
© OpenStreetMap contributors.  
© Ordnance Survey Ireland and Government of Ireland. All O.S. data used for plans are printed under "Copyright Ordnance Survey Ireland 0039723 (OSI Aerial Data or OSI Lidar Data) & 2023/ OSI\_NMA\_180 (OSI Vector Data)". All elevations are in metres and relate to OSI Geoid Model (OSGM02) Malin Head as defined by existing Project Control. All Co-ordinates are in Irish Transverse Mercator Grd (ITM) as defined by OSI active GPS station Tallaght College (TLLG).

NOTES

Rev	Date	Dm	Chk'd	App'd	Description
P02	31/05/2024	DM	TH	COD	PLANNING ISSUE

lanród Éireann  
Irish Rail

07/09/2023

Scale: 1:5000 @ A1  
1:10000 @ A3

Drawn: DM

Checked: TH

Approved: COD

Project Code: D+WP56

Originator Code: ARP

QMS Code: 279933-00

Client: **DART+ COASTAL NORTH**

Project Title: **CONSTRUCTION STRATEGY**  
**FIGURE 5.2: CONSTRUCTION COMPOUND LOCATIONS**

Drawing File Name: D+WP56-ARP-ZZ-NL-DR-EVCO-100025

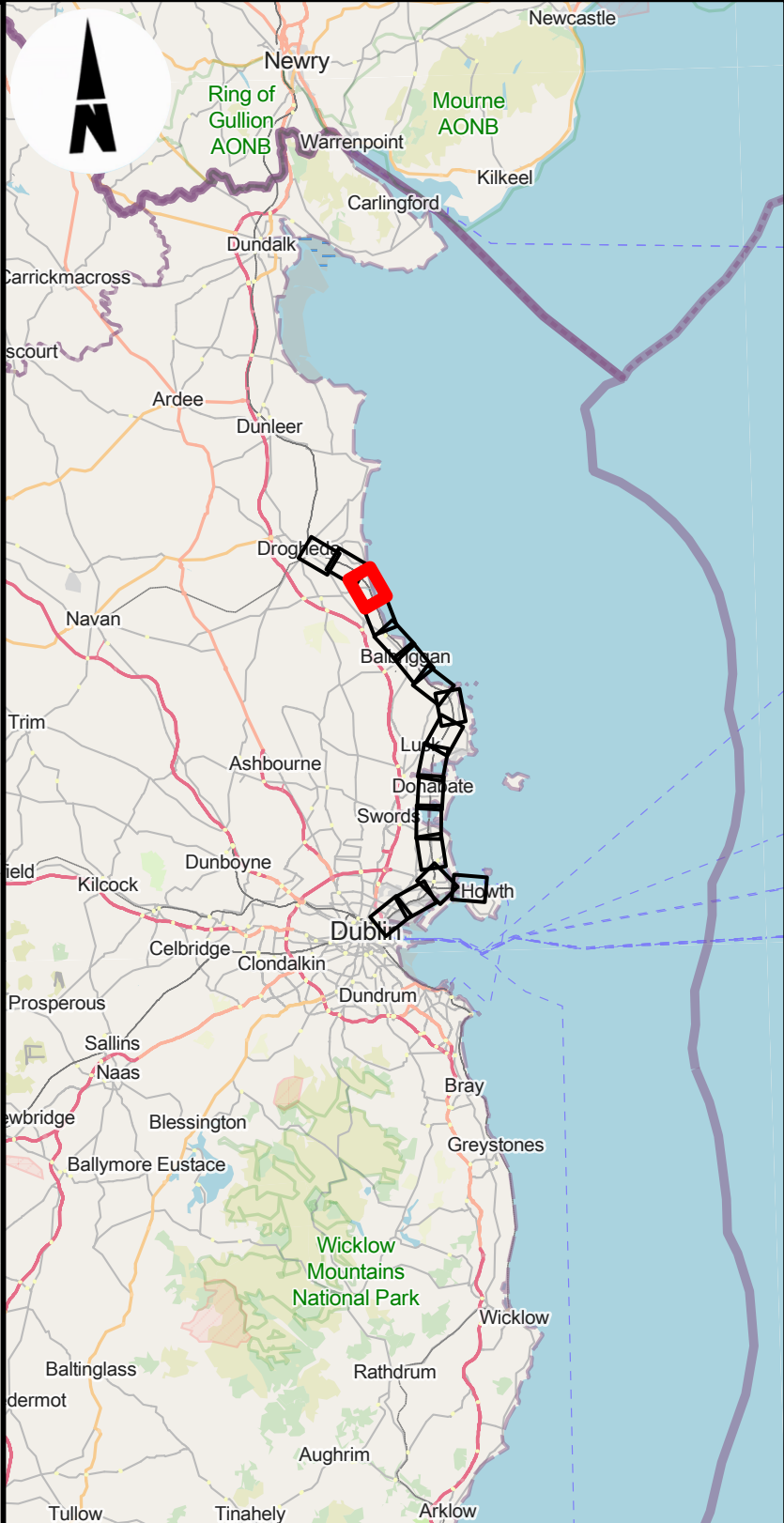
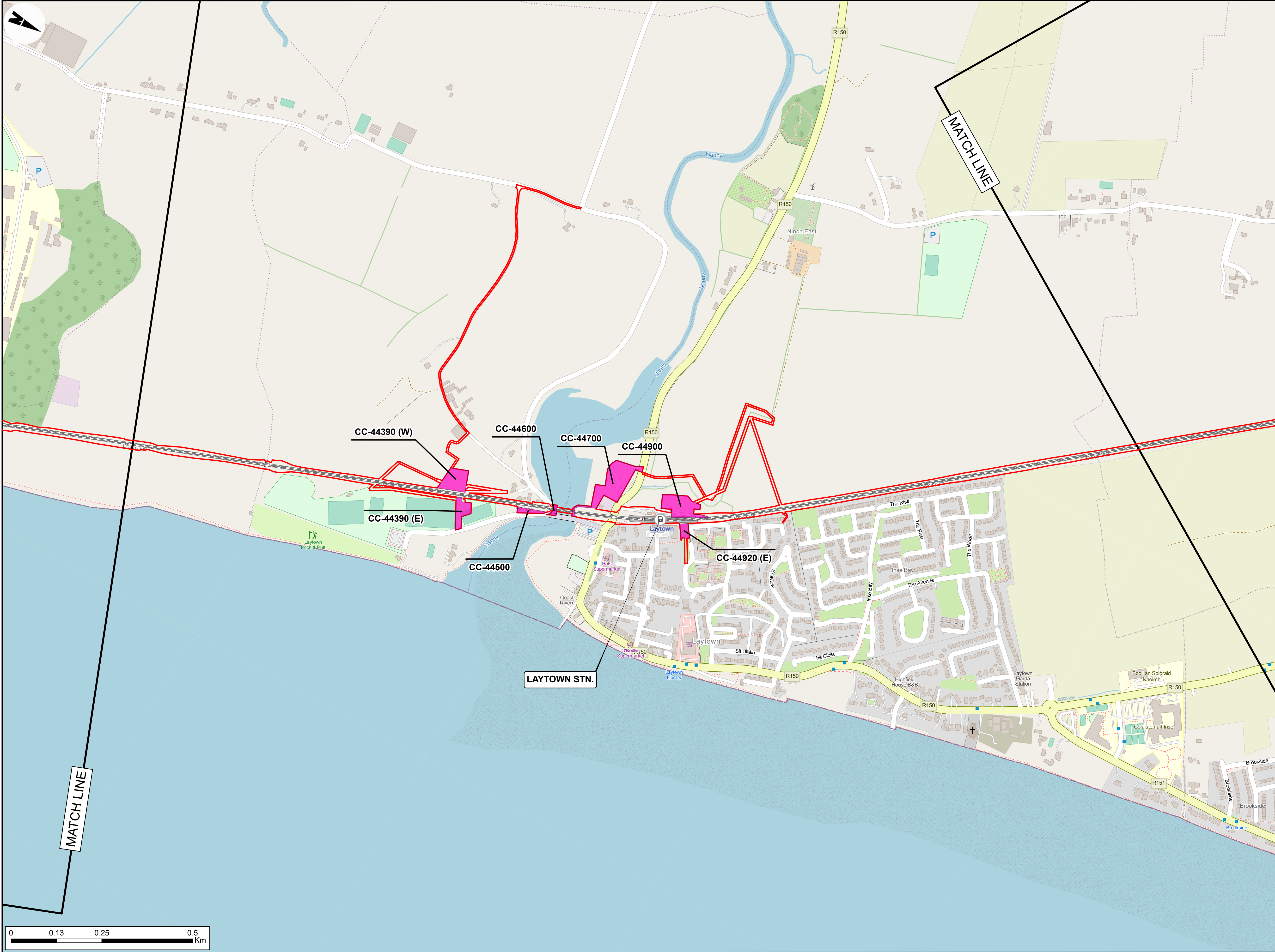
Sheet Number: 15 of 18

Status: S4




Rev: P02

© Arup

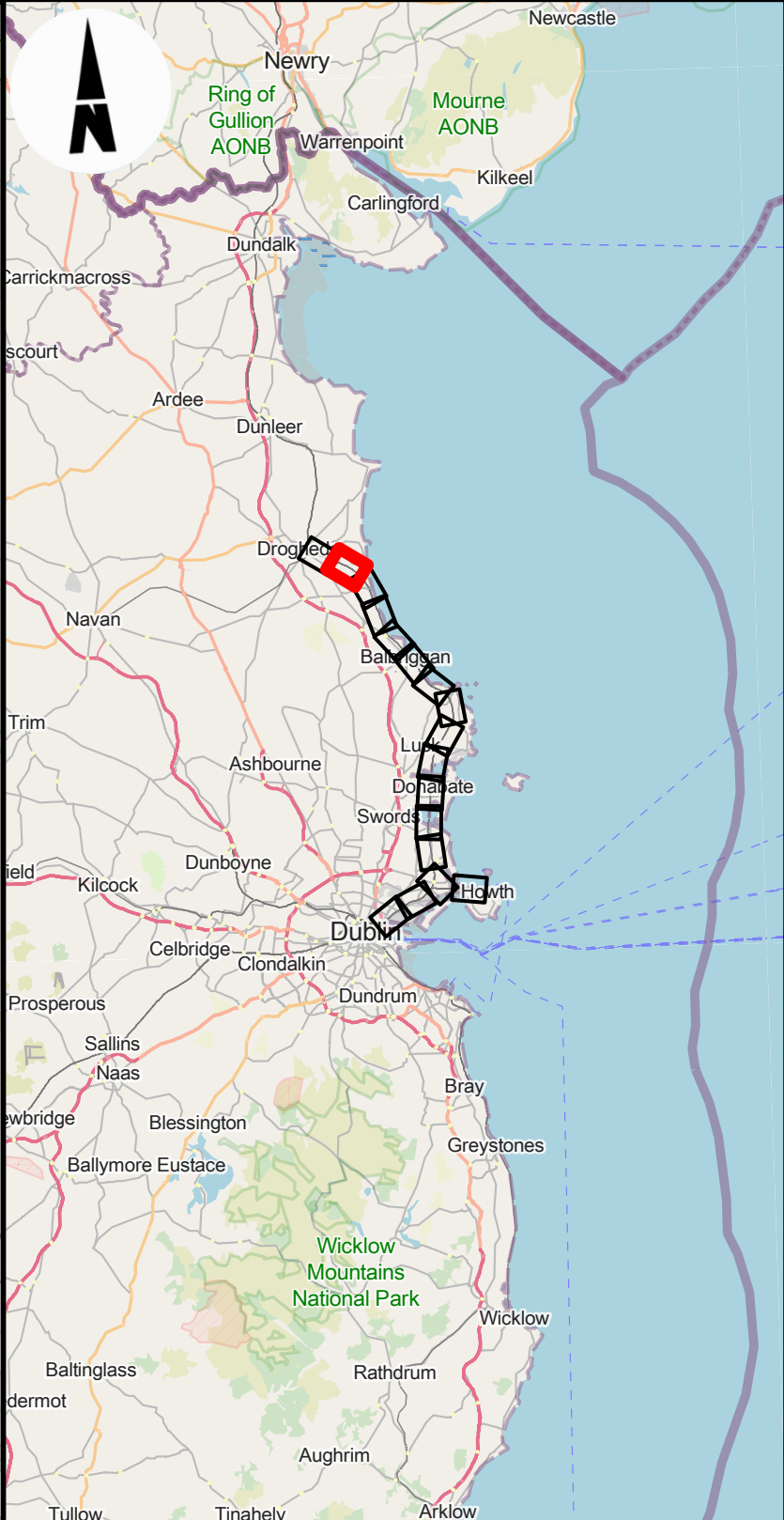
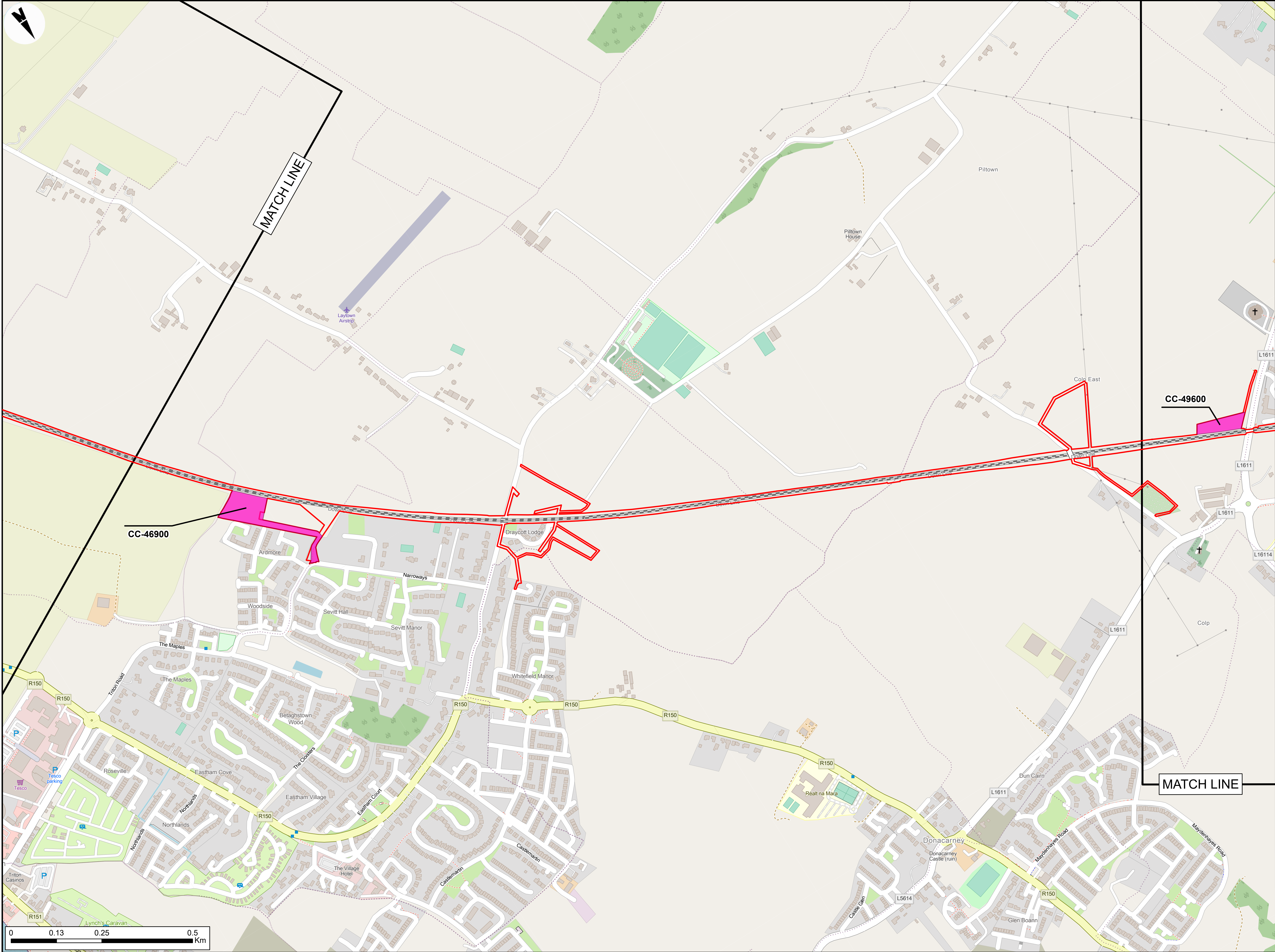




- LEGEND**
- RAILWAY STATIONS
  - DEVELOPMENT BOUNDARY
  - TEMPORARY CONSTRUCTION COMPOUND AREAS

<p><b>Disclaimer</b></p> <p>© Irish Rail (2023). This drawing is confidential and the copyright in it is owned by Irish Rail. This drawing must not be either loaned, copied or otherwise reproduced in whole or in part or used for any purpose without the prior permission of Irish Rail.</p> <p>© OpenStreetMap contributors.</p> <p>© Ordnance Survey Ireland and Government of Ireland. All O.S. data used for plans are printed under "Copyright Ordnance Survey Ireland 0039723 (OSI Aerial Data or OSI Lidar Data) &amp; 2023/ OSI_NMA_180 (OSI Vector Data)". All elevations are in metres and relate to OSI Geoid Model (OSGM02) Malin Head as defined by existing Project Control. All Co-ordinates are in Irish Transverse Mercator Grid (ITM) as defined by OSI active GPS station Tallaght College (TLLG).</p>		<p><b>NOTES</b></p>		<div><div></div><div><div>Udarás Náisiúnta Iompair National Transport Authority</div></div><div></div></div>		<table><tr><th>Rev</th><th>Date</th><th>Dm</th><th>Chk'd</th><th>App'd</th><th>Description</th></tr><tr><td>P02</td><td>31/05/2024</td><td>DM</td><td>TH</td><td>COD</td><td>PLANNING ISSUE</td></tr><tr><td> </td><td> </td><td> </td><td> </td><td> </td><td> </td></tr><tr><td> </td><td> </td><td> </td><td> </td><td> </td><td> </td></tr><tr><td> </td><td> </td><td> </td><td> </td><td> </td><td> </td></tr><tr><td> </td><td> </td><td> </td><td> </td><td> </td><td> </td></tr></table>	Rev	Date	Dm	Chk'd	App'd	Description	P02	31/05/2024	DM	TH	COD	PLANNING ISSUE																									<div><div></div><div><div>Date07/09/2023</div><div>Scale1:5000 @ A1 1:10000 @ A3</div></div><div><div>Project CodeD+WP56</div><div>Originator CodeARP</div></div></div> <div><div>Engineering Designer</div><div></div><div><div>DrawnDM</div><div>CheckedTH</div><div>ApprovedCOD</div></div><div><div>QMS Code</div><div>279933-00</div></div></div>	<div><div>Project Title</div><div>DART+ COASTAL NORTH</div></div> <div><div>Drawing Title</div><div>CONSTRUCTION STRATEGY FIGURE 5.2: CONSTRUCTION COMPOUND LOCATIONS</div></div> <div><div>Drawing File Name</div><div>D+WP56-ARP-ZZ-NL-DR-EVCO-100026</div></div> <div><div>Sheet Number</div><div>16 of 18</div></div> <div><div>Status</div><div>S4</div></div> <div><div>Rev</div><div>P02</div></div>
Rev	Date	Dm	Chk'd	App'd	Description																																							
P02	31/05/2024	DM	TH	COD	PLANNING ISSUE																																							

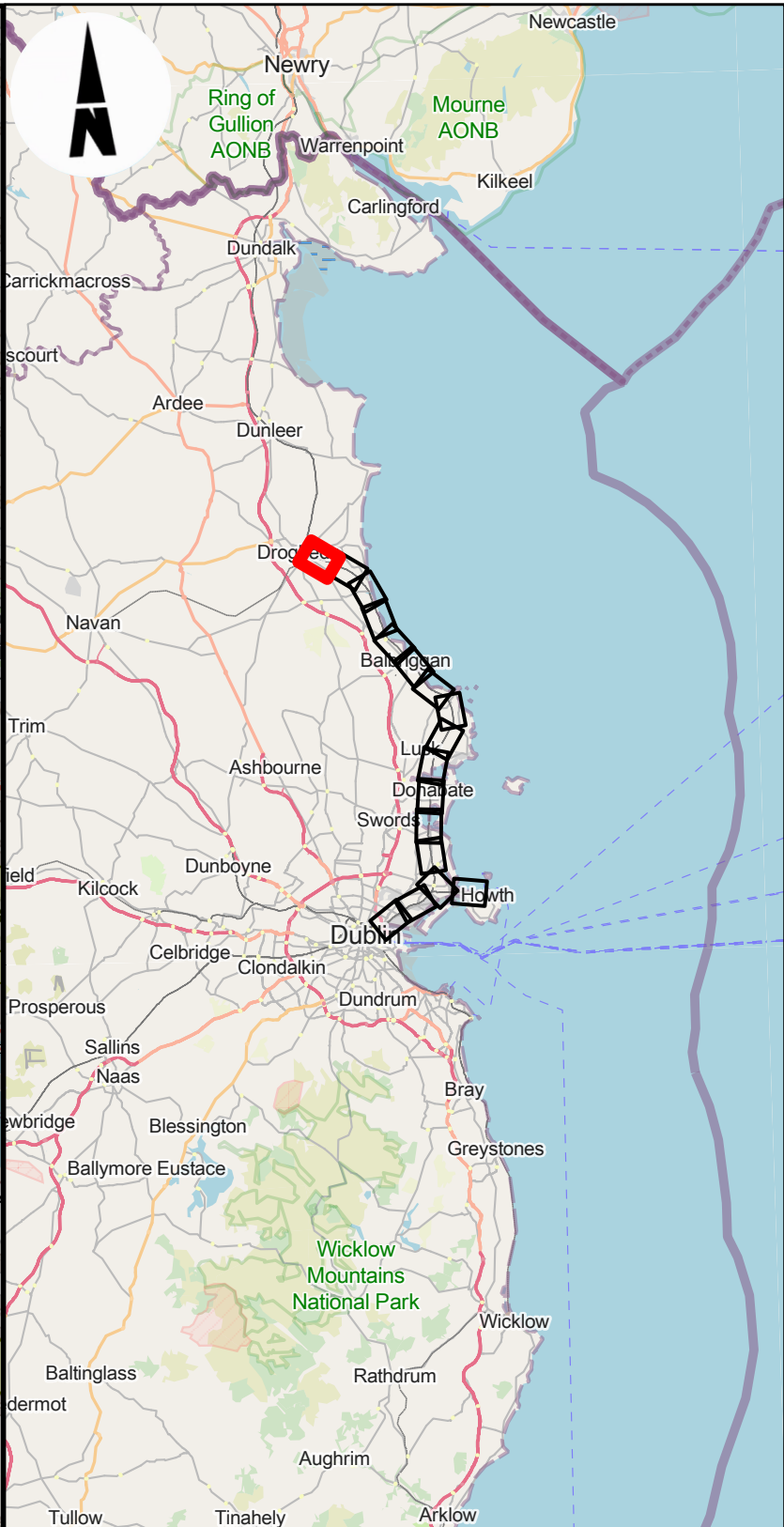
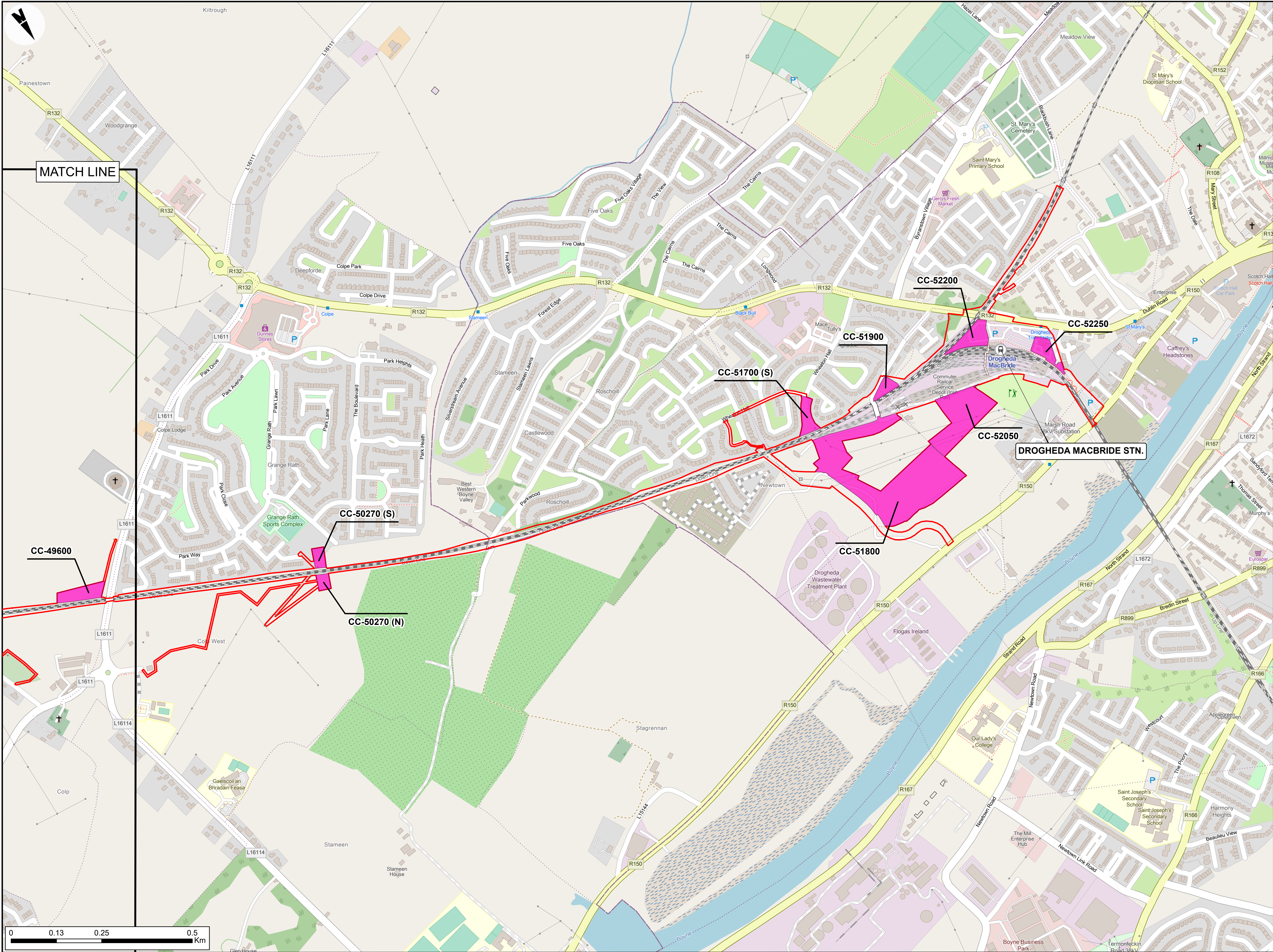




- LEGEND**
- DEVELOPMENT BOUNDARY
  - TEMPORARY CONSTRUCTION COMPOUND AREAS

<div>Disclaimer</div> <div>© Irish Rail (2023). This drawing is confidential and the copyright in it is owned by Irish Rail. This drawing must not be either loaned, copied or otherwise reproduced in whole or in part or used for any purpose without the prior permission of Irish Rail.</div> <div>© Ordnance Survey Ireland and Government of Ireland. All O.S. data used for plans are printed under "Copyright Ordnance Survey Ireland 0039723 (OSI Aerial Data or OSI Lidar Data) &amp; 2023/ OSI_NMA_180 (OSI Vector Data)". All elevations are in metres and relate to OSI Geoid Model (OSGM02) Malin Head as defined by existing Project Control. All Co-ordinates are in Irish Transverse Mercator Grid (ITM) as defined by OSI active GPS station Tallaght College (TLLG).</div>		<div>NOTES</div>		<div><div><div><div><div></div><div></div><div></div></div><div><div></div><div></div><div></div></div></div><div><div>DART+</div><div>Coastal North</div></div></div><div><div><div><div><div></div><div></div><div></div></div><div><div></div><div></div><div></div></div></div><div><div>NTA</div><div>Údarás Náisiúnta Iompair</div><div>National Transport Authority</div></div></div><div><div><div><div></div><div></div><div></div></div><div><div></div><div></div><div></div></div></div><div><div>Tionscadal Éireann</div><div>Project Ireland</div><div>2040</div></div></div></div></div>		<table><tr><th>Rev</th><th>Date</th><th>Dm</th><th>Chk'd</th><th>App'd</th><th>Description</th></tr><tr><td>P02</td><td>31/05/2024</td><td>DM</td><td>TH</td><td>COD</td><td>PLANNING ISSUE</td></tr><tr><td></td><td></td><td></td><td></td><td></td><td></td></tr><tr><td></td><td></td><td></td><td></td><td></td><td></td></tr><tr><td></td><td></td><td></td><td></td><td></td><td></td></tr><tr><td></td><td></td><td></td><td></td><td></td><td></td></tr><tr><td></td><td></td><td></td><td></td><td></td><td></td></tr></table>	Rev	Date	Dm	Chk'd	App'd	Description	P02	31/05/2024	DM	TH	COD	PLANNING ISSUE																															<div><div><div><div></div><div></div><div></div></div><div><div></div><div></div><div></div></div></div><div><div>larnród Éireann</div><div>Irish Rail</div></div></div>	<div><div>Engineering Designer</div><div><div>ARUP</div></div></div>	<div><div>Project Title</div><div>DART+ COASTAL NORTH</div></div> <div><div>Drawing Title</div><div>CONSTRUCTION STRATEGY FIGURE 5.2: CONSTRUCTION COMPOUND LOCATIONS</div></div> <div><div><div>Date</div><div>07/09/2023</div><div>Scale</div><div>1:5000 @ A1 1:10000 @ A3</div><div>Drawn</div><div>DM</div><div>Checked</div><div>TH</div><div>Approved</div><div>COD</div></div><div><div><div>Project Code</div><div>D+WP56</div><div>Originator Code</div><div>ARP</div><div>QMS Code</div><div>279933-00</div></div><div><div><div>Drawing File Name</div><div>D+WP56-ARP-ZZ-LL-DR-EVCO-100027</div><div>Sheet Number</div><div>17 of 18</div><div>Status</div><div>S4</div><div>Rev</div><div>P02</div></div></div></div></div>
Rev	Date	Dm	Chk'd	App'd	Description																																														
P02	31/05/2024	DM	TH	COD	PLANNING ISSUE																																														





- LEGEND**
- RAILWAY STATIONS
  - DEVELOPMENT BOUNDARY
  - TEMPORARY CONSTRUCTION COMPOUND AREAS

<div>Disclaimer</div> <div>© Irish Rail (2023). This drawing is confidential and the copyright in it is owned by Irish Rail. This drawing must not be either loaned, copied or otherwise reproduced in whole or in part or used for any purpose without the prior permission of Irish Rail.</div> <div>© Ordnance Survey Ireland and Government of Ireland. All O.S. data used for plans are printed under "Copyright Ordnance Survey Ireland 0039723 (OSI Aerial Data or OSI Lidar Data) &amp; 2023/ OSI, NMA, 1:60 (OSI Vector Data)". All elevations are in metres and relate to OSI Geoid Model (OSGM02) Malin Head as defined by existing Project Control. All Co-ordinates are in Irish Transverse Mercator Grid (ITM) as defined by OSI active GPS station Tallaght College (TLLG).</div>		<div>NOTES</div>		<div><div><div><div><div></div><div></div><div></div></div><div><div></div><div></div><div></div></div></div><div><div></div><div></div><div></div></div><div>DART+</div><div>Coastal North</div></div><div><div><div><div><div></div><div></div><div></div></div><div><div></div><div></div><div></div></div></div><div><div></div><div></div><div></div></div><div>NTA</div><div>Udarás Náisiúnta Iompair</div><div>National Transport Authority</div></div><div><div><div></div><div></div><div></div></div><div><div></div><div></div><div></div></div></div><div><div></div><div></div><div></div></div><div>Tionscadal Éireann</div><div>Project Ireland</div><div>2040</div></div></div>		<table><tr><th>Rev</th><th>Date</th><th>Dm</th><th>Chk'd</th><th>App'd</th><th>Description</th></tr><tr><td>P02</td><td>31/05/2024</td><td>DM</td><td>TH</td><td>COD</td><td>PLANNING ISSUE</td></tr><tr><td></td><td></td><td></td><td></td><td></td><td></td></tr><tr><td></td><td></td><td></td><td></td><td></td><td></td></tr><tr><td></td><td></td><td></td><td></td><td></td><td></td></tr><tr><td></td><td></td><td></td><td></td><td></td><td></td></tr></table>	Rev	Date	Dm	Chk'd	App'd	Description	P02	31/05/2024	DM	TH	COD	PLANNING ISSUE																									<div><div><div><div></div><div></div><div></div></div><div><div></div><div></div><div></div></div></div><div><div></div><div></div><div></div></div><div>Iarnród Éireann</div><div>Irish Rail</div></div> <div><div>Date</div><div>07/09/2023</div><div>Scale</div><div>1:5000 @ A1</div><div>1:10000 @ A3</div></div> <div><div>Project Code</div><div>D+WP56</div><div>Originator Code</div><div>ARP</div></div>	<div><div>Engineering Designer</div><div><div></div><div></div><div></div></div><div>ARUP</div></div> <table><tr><th>Drawn</th><th>Checked</th><th>Approved</th></tr><tr><td>DM</td><td>TH</td><td>COD</td></tr></table> <div><div>QMS Code</div><div>279933-00</div></div>	Drawn	Checked	Approved	DM	TH	COD	<div><div>Project Title</div><div>DART+ COASTAL NORTH</div></div> <div><div>Drawing Title</div><div>CONSTRUCTION STRATEGY</div><div>FIGURE 5.2: CONSTRUCTION COMPOUND LOCATIONS</div></div> <table><tr><th>Drawing File Name</th><th>Sheet Number</th><th>Status</th><th>Rev</th></tr><tr><td>D+WP56-ARP-ZL-ND-DR-EVCO-100028</td><td>18 of 18</td><td>S4</td><td>P02</td></tr></table>	Drawing File Name	Sheet Number	Status	Rev	D+WP56-ARP-ZL-ND-DR-EVCO-100028	18 of 18	S4	P02
Rev	Date	Dm	Chk'd	App'd	Description																																																						
P02	31/05/2024	DM	TH	COD	PLANNING ISSUE																																																						
Drawn	Checked	Approved																																																									
DM	TH	COD																																																									
Drawing File Name	Sheet Number	Status	Rev																																																								
D+WP56-ARP-ZL-ND-DR-EVCO-100028	18 of 18	S4	P02																																																								